

DRAINAGE AND WASTEWATER MANAGEMENT PLANS (DWMP)



LEVEL 1 OPERATING AREA TECHNICAL SUMMARY

Contents

Overview..... 2

Level 2 Strategic Planning Areas within the Level 1 Operating Area..... 2

Key Stakeholders 4

Catchment Needs..... 8

 Storm Overflow Discharge Reduction Plan 8

 Storm Overflow Screening 8

 Wastewater Treatment Works Compliance 9

 Long-Term Delivery Strategy for Flooding and Pollution 9

 Climate Change Sensitivity 11

Option Development..... 13

 Our Plan 13

Concluding comments..... 18

Contacting us..... 18

Storm Overflows within Level 1 Operating Area 19

AMP8 winep schemes..... 83

OVERVIEW

This document provides an overview of the DWMP for the Northumbrian Water (NWL) Level 1 Operating Area.

Within the Level 1 Operating Area, there are:

- 350 Wastewater Treatment Works (WwTW)
- 7 'Level 2' Strategic Planning Areas (SPA)
- 360 'Level 3' Tactical Planning Unit (TPU) areas
- 478 Wastewater Drainage Areas

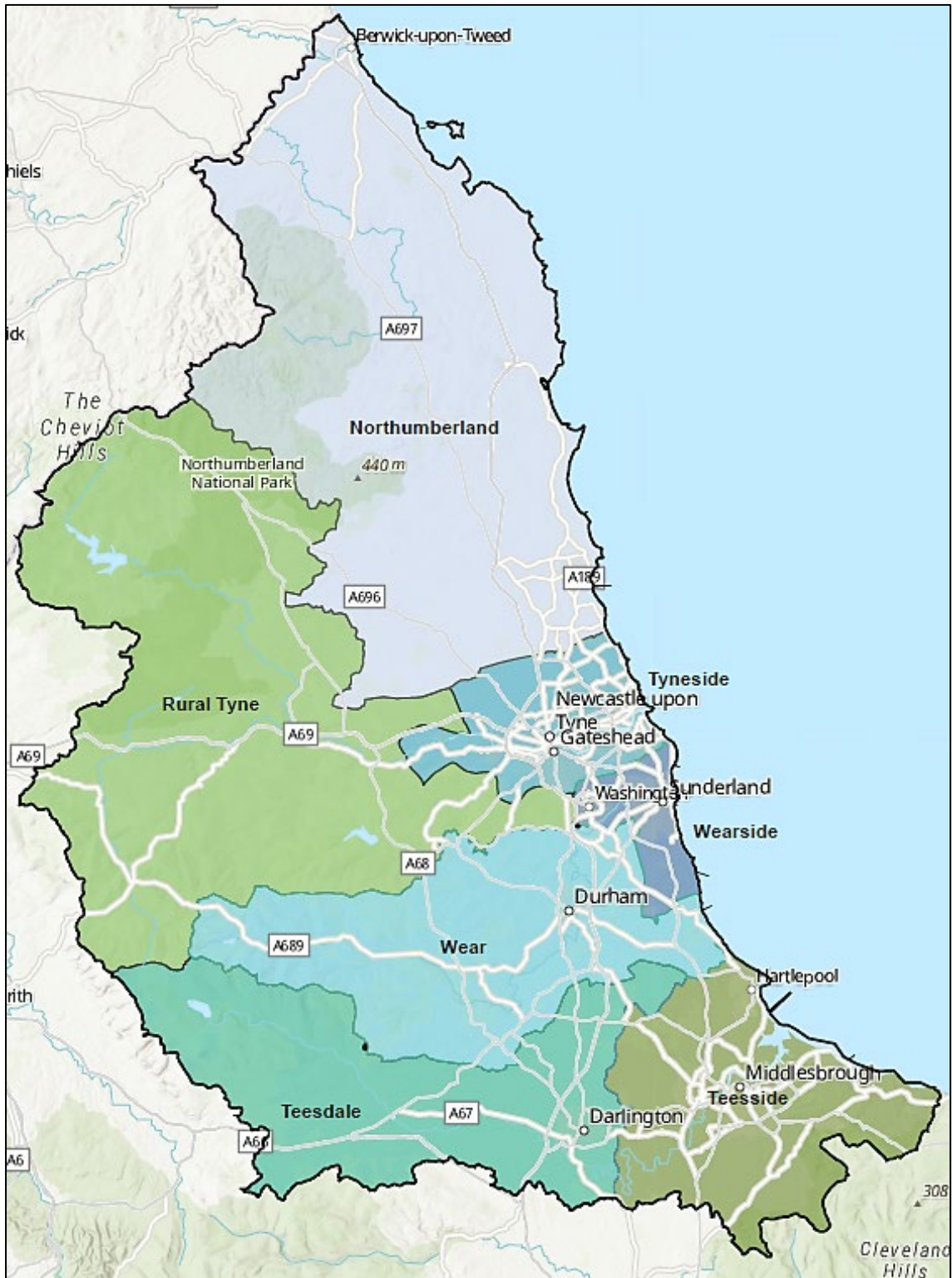
The total estimated population is 2.75 million.

LEVEL 2 STRATEGIC PLANNING AREAS WITHIN THE LEVEL 1 OPERATING AREA

Within the Level 1 Operating Area, seven Level 2 SPAs have been identified. These are:

- Northumberland
- Rural Tyne
- Tyneside
- Wearside
- Wear
- Teesdale
- Teesside

LEVEL 2 STRATEGIC PLANNING AREAS



KEY STAKEHOLDERS

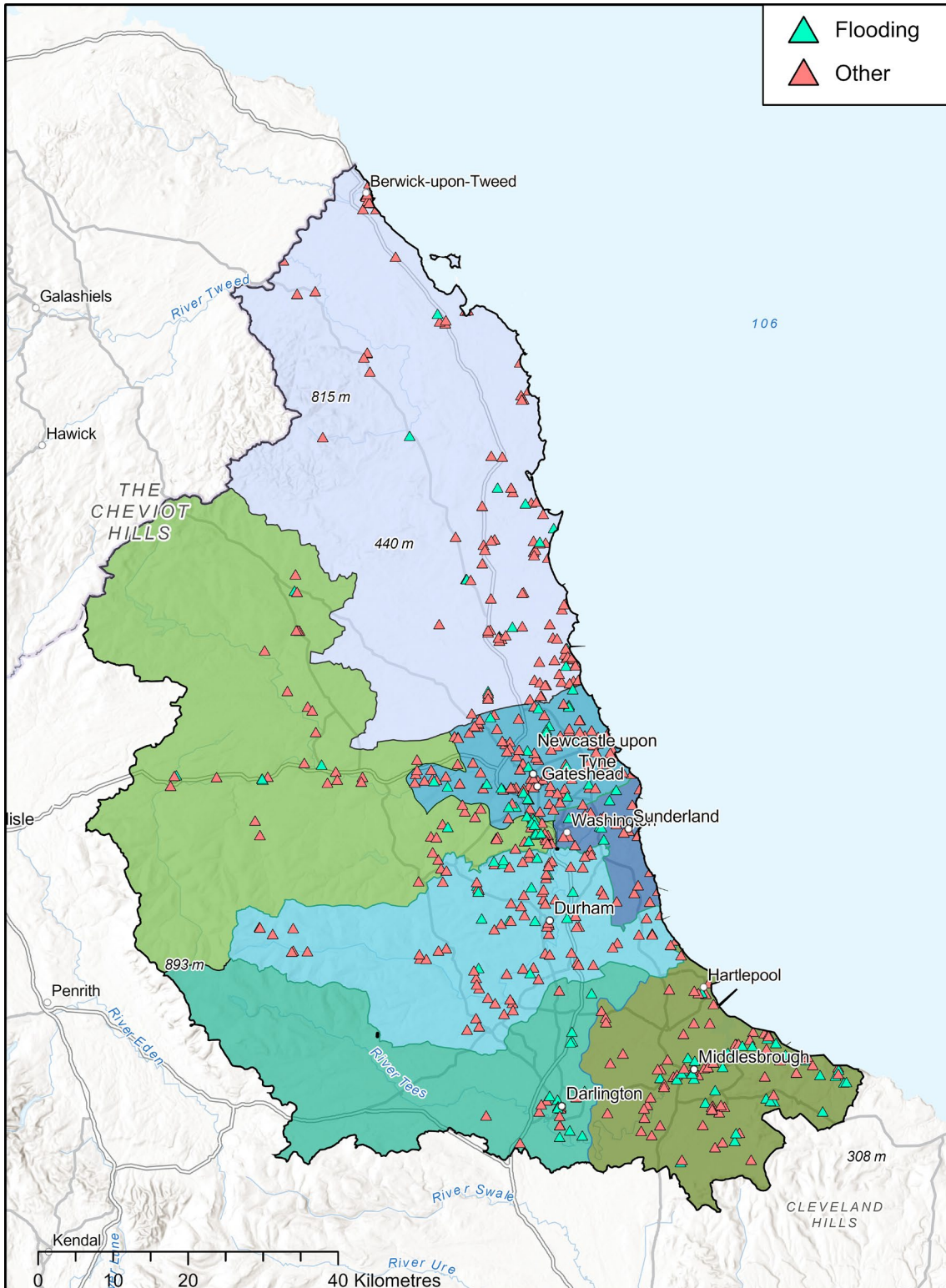
It is widely recognised and acknowledged that drainage systems are complex and have numerous interactions, both known and unknown. It was therefore important that the DWMP was not created solely by Northumbrian Water. While NWL have been tasked with the delivery of the DWMP, it was critical that the public and relevant stakeholders actively participated and offered support in its creation. We have worked with a range of relevant stakeholders in the production of the DWMP, including the Environment Agency (EA), Lead Local Flood Authorities, Local Planning Authorities, housing developers and environmental partners.

Through different partnerships and strategies, we play an active role within the region, working collaboratively with stakeholders on several projects. The DWMP builds on the strong foundation of the Northumbria Integrated Drainage Partnership (NIDP), which consists of 14 Lead Local Flood Authorities, the EA and Northumbrian Water. One of the aims of the NIDP is to identify opportunities to deliver surface water management schemes within catchments to reduce the risk and impact of flooding. Catchments are taken from the investigation stages where opportunity areas are identified, through to the outline business case stage to determine funding sources, and ultimately through to scheme delivery. The award-winning partnership approach, which is based around collaboration to identify priority investment areas where benefits can be delivered for multiple stakeholders, provides an excellent platform for the DWMP.

To ensure that existing and future opportunities for working collaboratively with stakeholders were included in the production of the DWMP, engagement sessions were held in March 2023. During these sessions, all the geographical areas covered by the DWMP were reviewed to identify, record and map ongoing and future opportunities.

Key Stakeholders
Environment Agency Local Authorities National Farmers Union Rivers Trusts Natural England Developers National Parks

Collaborative Working Opportunities



Level 2 Strategic Planning Area	Organisation	Opportunity Type
Northumberland	Environment Agency	Pollution
Rural Tyne	Environment Agency	Flooding
Rural Tyne	Gateshead Council	Flooding, Other
Rural Tyne	Gateshead Council and Environment Agency	Flooding
Rural Tyne	Northumberland County Council	Flooding
Rural Tyne	Parish Council	Flooding
Rural Tyne	Tyne Catchment Partnership	Other
Teesdale	Darlington Council	Flooding, Other
Teesdale	Darlington Council / Environment Agency / NWL	Flooding
Teesdale	Darlington Council / NWL	Pollution
Teesdale	Environment Agency	Pollution, Other
Teesdale	Environment Agency / Darlington Council	Flooding
Teesdale	Environment Agency / NWL	Pollution
Teesdale	Environment Agency	Flooding
Teesdale	NWL / Darlington Council	Other
Teesside	Environmental Agency	Flooding, Pollution, Other
Teesside	Environmental Agency / RCBC	Flooding
Teesside	Environmental Agency / Tees Trust	Other
Teesside	Middlesbrough Council	Flooding, Other, Water/Bathing Water
Teesside	RCBC	Flooding, Pollution, Other
Teesside	RCBC / Teesworks	Other
Teesside	SBC	Flooding
Teesside	Tees River Trusts / EA	Other
Tyneside	Environment Agency	Flooding, Pollution, Other
Tyneside	Gateshead Council	Flooding, Other
Tyneside	Gateshead Council and the Environment Agency	Flooding

Level 2 Strategic Planning Area	Organisation	Opportunity Type
Tyneside	Gateshead Council, Metro Green Project Board	Other
Wear	Barratt Homes	Flooding
Wear	Darlington Council / Environmental Agency	Flooding

CATCHMENT NEEDS

Through the Baseline Risk and Vulnerability Assessment (BRAVA) and Problem Characterisation stages of the DWMP, the requirements for investment within catchments were identified.

The following summaries provide the detail of the 'Catchment Needs' that have been identified within the NWL L1 Operating Area.

Storm Overflow Discharge Reduction Plan

The following table summarises the number of storm overflows within the Level 1 Operating Area and how many have been included in the DWMP for improvement in line with the Storm Overflow Discharge Reduction Plan (SODRP).

Storm Overflow Categorisation	Count	Storm Overflows Requiring Improvement
Inland – High Priority	478	335
Inland – Not High Priority	948	588
Bathing Water	82	59
Coastal / Estuarine (not linked to Bathing Water)	48	35
Total	1,556	1,017

Storm Overflow Screening

Under the SODRP, all storm overflows are required to include 6mm screening provision on any discharges that are made.

The following table summarises the number of storm overflows within the Level 1 Operating Area that have been included in the DWMP for the provision of 6mm screening.

Storm Overflow Categorisation	Count	Storm Overflows Requiring Screening
Inland – High Priority	478	241
Inland – Not High Priority	948	543
Bathing Water	82	50
Coastal / Estuarine (not linked to Bathing Water)	48	15
Total	1,556	849

The details of the storm overflows within each of the Level 2 Strategic Planning Areas can be found at the end of this document.

Wastewater Treatment Works Compliance

Analyses have been completed to determine the interventions that are likely to be required to ensure all wastewater treatment works (WwTW) are operating in compliance with the permits for dry weather flow (DWF) treatment and treated effluent discharge quality.

The following table summarises the number of WwTWs within the Level 1 Operating Area that have been included in the DWMP (up to 2060) for DWF permit compliance and treated effluent discharge quality permit compliance (phosphorous (P), biological oxygen demand (BOD) and ammonia (Amm) indicators).

Intervention Required	Count of WwTWs
DWF Compliance Investigation/Scheme	11
Phosphorous (P) Investigation/Scheme	51
Biological Oxygen Demand (BOD) Investigation/Scheme	15
Ammonia (Amm) Investigation/Scheme	30

Long-Term Delivery Strategy for Flooding and Pollution

The National Infrastructure Commission's report 'Reducing the risk of surface water flooding'¹ highlighted the importance of a national approach to tackle flooding, and the costs and challenges of eliminating sewer flooding. Given this, and the greater insight we have gained from developing the DWMP, the ambition for flooding and pollution risk has been adjusted to what is considered a stretching but achievable level that would be economically beneficial to deliver.

The following table summarises the level of risk within the Level 1 Operating Area against the flooding and pollution planning objectives.

¹ <https://nic.org.uk/studies-reports/reducing-the-risks-of-surface-water-flooding/surface-water-flooding-final-report/>

Planning Objective	Measure	Count				
		2020	2025	2030	2045	2060
PO1 – Internal Flood Risk	Count of properties at risk of flooding internally during a 1 in 20 year return period rainfall event	15,735	15,787	16,200	23,587	25,769
PO2 – External Flood Risk	Count of properties at risk of flooding externally during a 1 in 20 year return period rainfall event	232,945	234,395	236,343	304,571	320,355
PO3 – 1 in 50 Year Population at Risk	Population at risk of flooding during a 1 in 50 year return period rainfall event	407,475	410,704	413,947	540,245	570,204
PO6 – Pollution	Count of manholes near watercourses at risk of flooding during a 1 in 5 year return period rainfall event	2,066	2,069	2,096	2,704	2,886

Water Industry National Environment Programme (WINEP)

The Water Industry National Environment Programme (WINEP) is the programme of actions water companies need to take to meet statutory environmental obligations, non-statutory environmental requirements or delivery against a water company’s statutory functions.

Statutory obligations (S) arise from legislative requirements and the need to comply with obligations imposed directly by statute or by permits, licences and authorisations granted by the Secretary of State, the Environment Agency or other body of competent jurisdiction. Other statutory obligations include ministerial directions and meeting specific planning requirements. While it is important to understand the costs and benefits of actions needed, water companies must complete WINEP actions to fulfil statutory obligations.

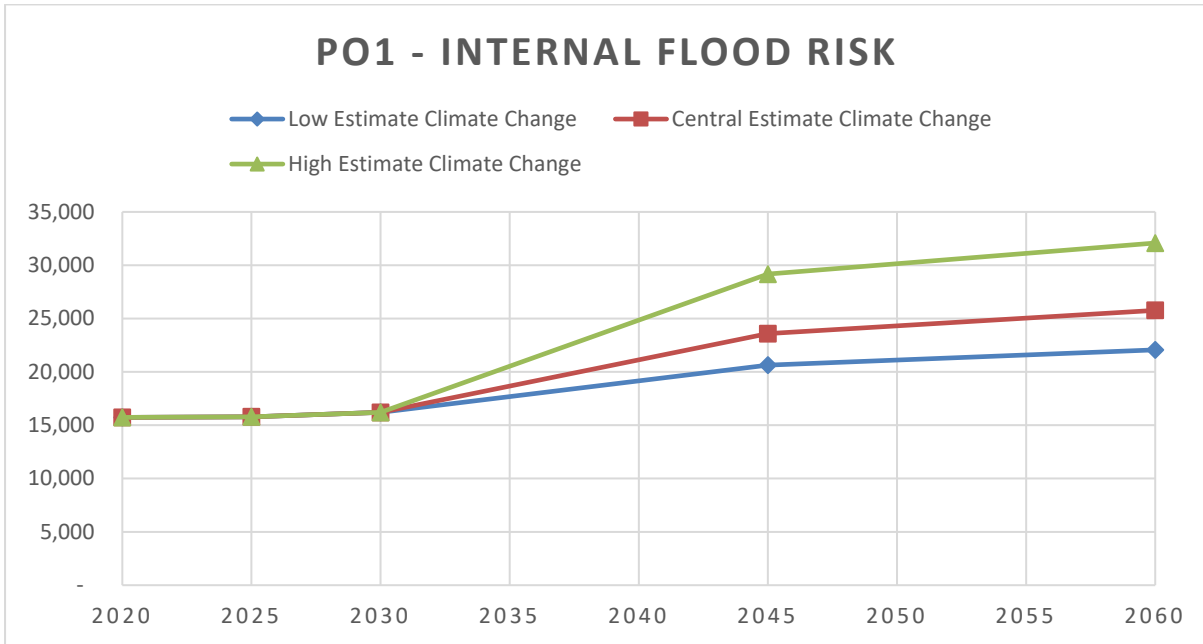
Further information can be found at [Water industry national environment programme \(WINEP\) methodology - GOV.UK \(www.gov.uk\)](https://www.gov.uk/government/publications/water-industry-national-environment-programme-winep-methodology).

Climate Change Sensitivity

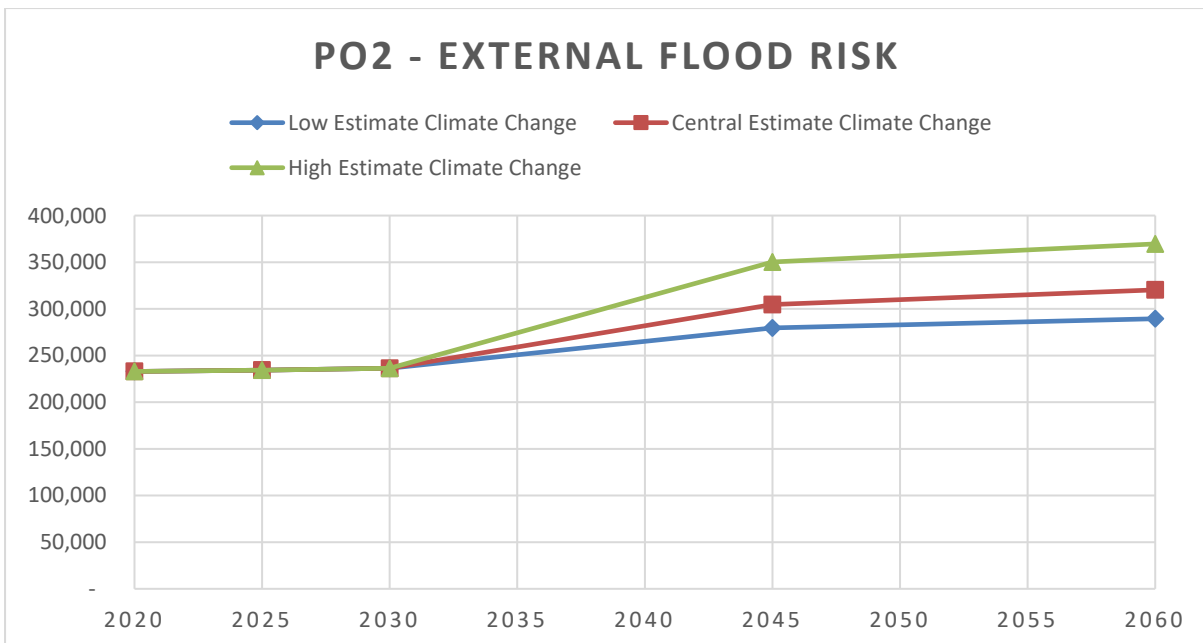
As outlined in the BRAVA methodology, two additional climate scenarios were analysed to evaluate the impact on the planning objectives of Lower Emissions and Higher Emissions climate scenarios.

The following graphics outline the impact on the planning objective risk numbers for the flooding and pollution planning objectives within the Level 1 Operating Area in the different climate scenarios that have been modelled.

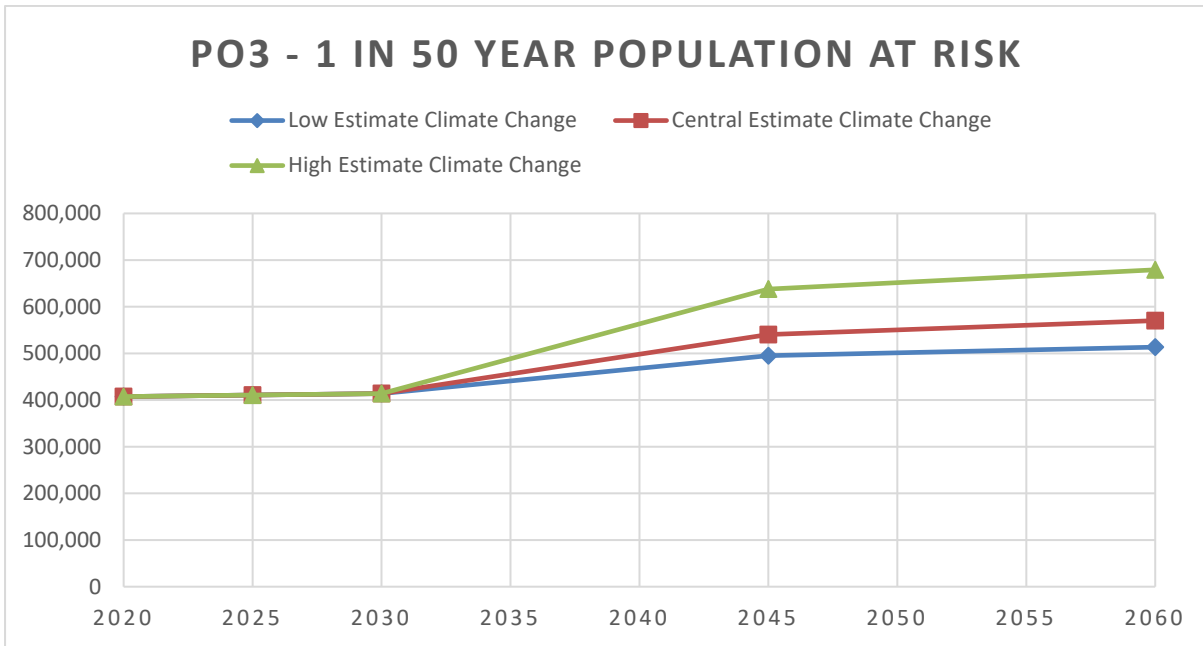
PO1 – Internal Flood Risk – Level 1 Operating Area



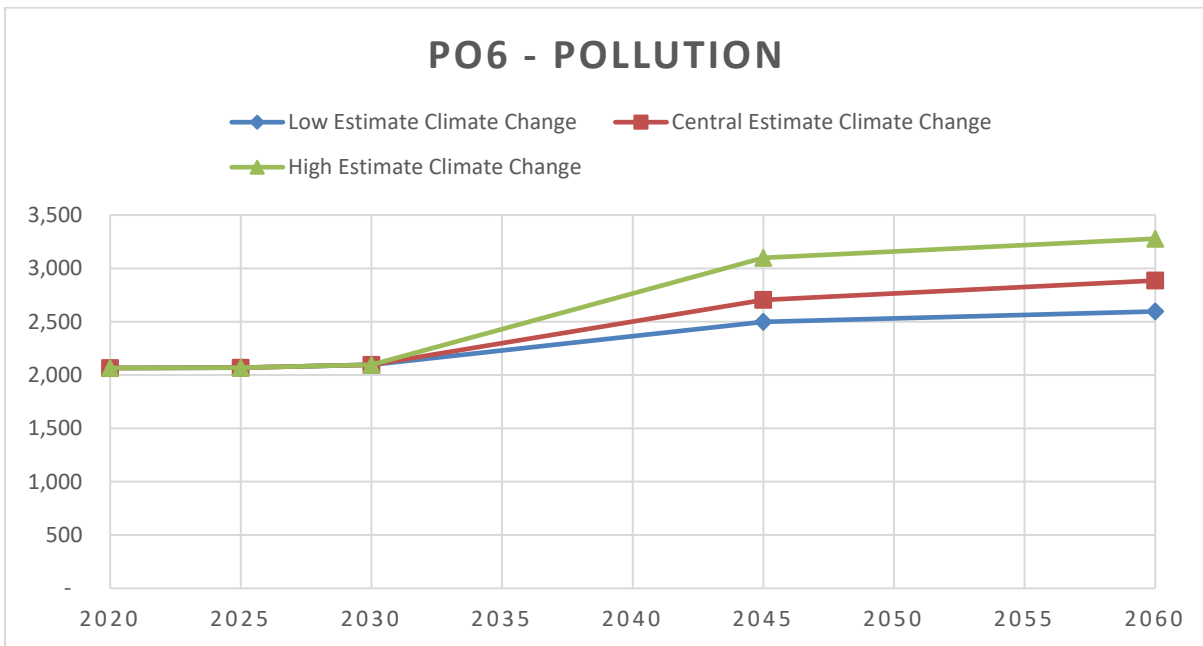
PO2 – External Flood Risk – Level 1 Operating Area



PO3 – 1 in 50 Year Population at Risk – Level 1 Operating Area



PO6 – Pollution – Level 1 Operating Area



Our business plan is based on adaptive planning principles. We begin to use this more and more to think about an uncertain future. This long-term strategy is being developed alongside the long-term planning frameworks – in particular, the well-established Water Resources Management Plan process and the new Drainage and Wastewater Management Plan process.

OPTION DEVELOPMENT

Our Plan

What Are We Doing?

The DWMP has been prepared taking the Best Value options within catchments and also including sustainable options that were not identified as Best Value but did reduce the volume of below-ground storage required within a catchment.

A summary of the total number of interventions that have been included within the DWMP across the Level 1 Operating Area are included within the following tables. Further details can be obtained on the Drainage Area Options and Opportunity drawings.

Storm Overflow Discharge Reduction Plan

Intervention Type	2025 to 2030	2030 to 2035	2035 to 2040	2040 to 2045	2045 to 2050	2050 to 2055	2055 to 2060
Storm Overflow Spill Frequency Reduction Schemes	159	150	227	228	253	-	-
Screening Provision Schemes	66	68	235	232	248	-	-

Wastewater Treatment Works Compliance

Intervention Type	2025 to 2030	2030 to 2035	2035 to 2040	2040 to 2045	2045 to 2050	2050 to 2055	2055 to 2060
WwTW DWF Compliance – Investigations / Schemes	3	2	2	-	1	-	3
WwTW Quality Compliance – Investigations	44 (P) 10 (BOD) 20 (Amm)	5 (P) 2 (BOD) 5 (Amm)	- (P) 1 (BOD) 2 (Amm)	1 (P) 1 (BOD) 2 (Amm)	- (P) - (BOD) - (Amm)	- (P) 1 (BOD) - (Amm)	- (P) - (BOD) 1 (Amm)
WwTW Quality Compliance - Schemes	24 (P) 8 (BOD) 12 (Amm)	21 (P) 3 (BOD) 8 (Amm)	4 (P) 1 (BOD) 5 (Amm)	- (P) 1 (BOD) 2 (Amm)	1 (P) 1 (BOD) 2 (Amm)	- (P) - (BOD) - (Amm)	- (P) 1 (BOD) - (Amm)

Long-Term Delivery Strategy – Flooding

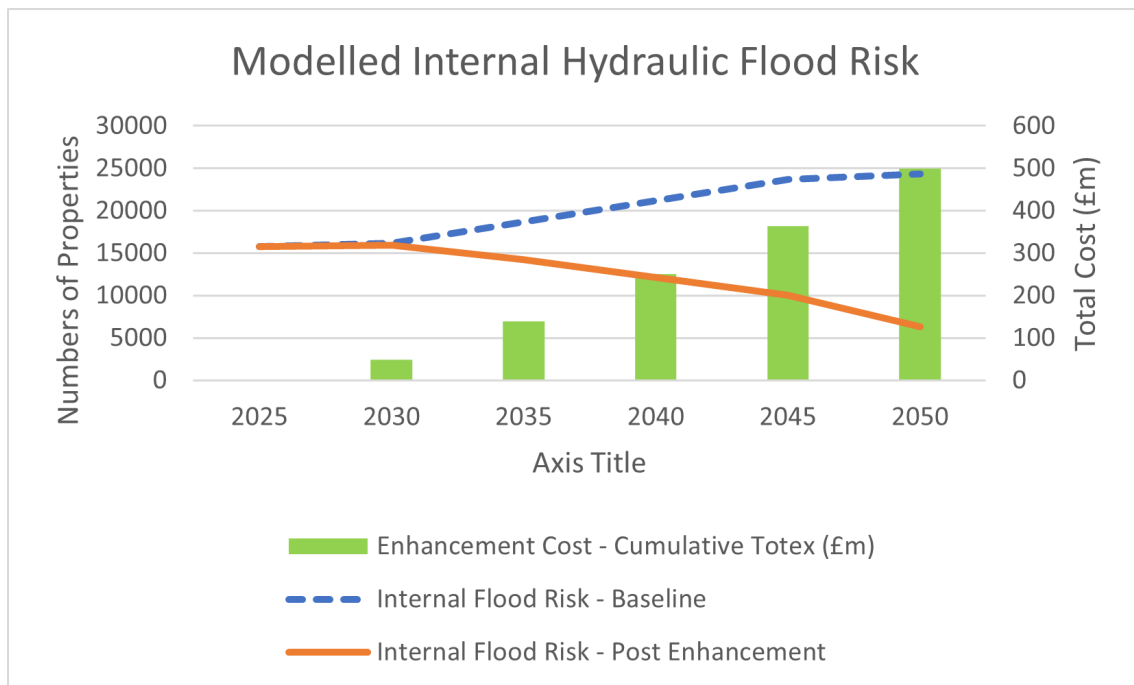
The Government's 25 Year Environment Plan (25YEP) requires us to invest to:

- Reduce nitrogen and phosphorus pollution, through catchment and nature-based solutions where possible.
- Improve drainage and environmental water quality, and reduce surface water flooding risk, through our Drainage and Wastewater Management Plan (DWMP).

Our long term delivery strategy sets out our ambition to continue to reduce sewer flooding over the next 25 years. Our plan sets out how we will match the 25YEP by reducing internal and external sewer flooding by 60% by 2050.

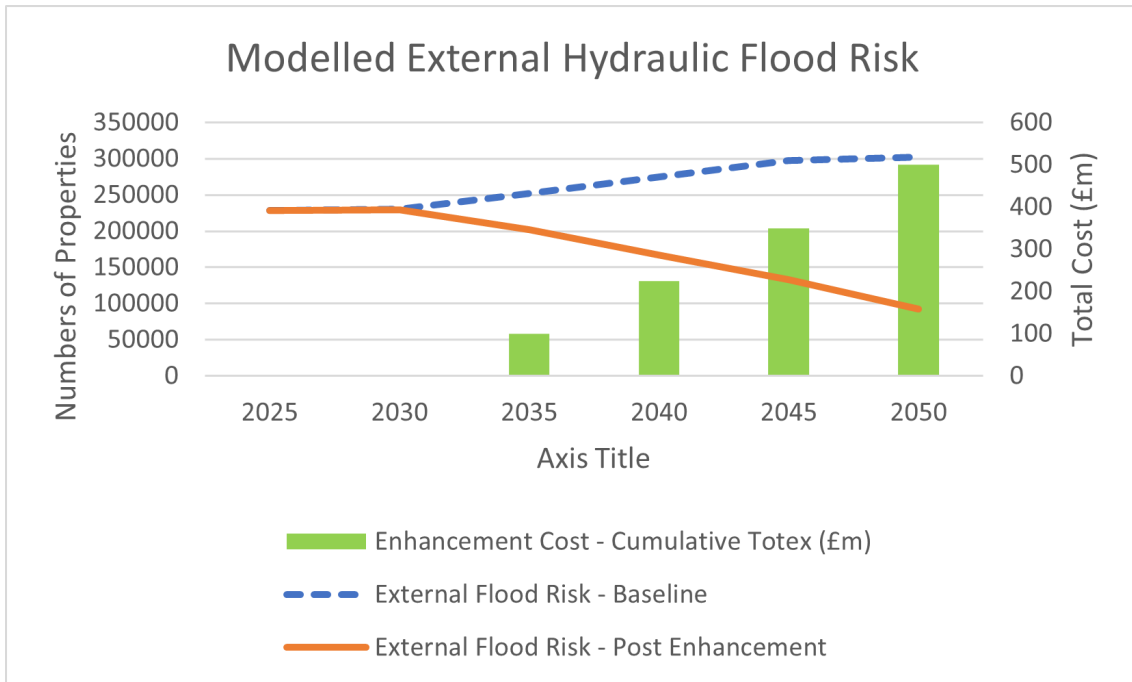
Modelled Internal Hydraulic Flood Risk

Indicator	2025	2030	2035	2040	2045	2050
Internal Flood Risk - Baseline	15,787	16,200	18,663	21,125	23,587	24,314
Internal Flood Risk – Post-Enhancement	15,787	15,746	13,389	11,032	8,674	6,315
Enhancement Cost – Cumulative Totex (£m)	0	49	139	251.5	364	499



Modelled External Hydraulic Flood Risk

Indicator	2025	2030	2035	2040	2045	2050
External Flood Risk - Baseline	234,395	236,343	252,380	281,828	304,571	309,832
External Flood Risk – Post-Enhancement	234,395	233,256	198,382	163,507	128,633	93,758
Enhancement Cost – Cumulative Totex (£m)	0	0	100	225	350	500



Water Industry National Environment Programme (WINEP)

We have included proposals in our Business Plan for a number of schemes to be delivered between 2025 and 2030 to meet our statutory and non-statutory obligations and functions. The schemes that are proposed will deliver improvements against the drivers that are included in the following table.

WINEP Driver Code	Description
EnvAct_IMP1	Actions to Reduce phosphorus loading from treated wastewater by 80% by 2037 against a 2020 baseline
EnvAct_IMP3	Improvements to reduce storm overflows that spill to designated bathing waters to protect public health.
EnvAct_IMP4	Improvements to reduce storm overflows spills so that they do not discharge above an average of 10 rainfall events per year by 2050.
25YEP_IMP	Locally significant environmental measures not eligible under any other driver, but with clear evidence of customer support.
HD_IMP_NN	Actions to reduce total phosphorus and/or total nitrogen levels to the Technically Achievable Limit (TAL) from discharges which drain to catchments where Nutrient Neutrality is advised.
HD_IMP	Action to contribute to restoration of a European site or Ramsar site to move towards meeting the conservation objectives.
U_IMP1	Actions to improve discharges from agglomerations that, through population growth, have crossed the population thresholds in the UWWTR and therefore must achieve more stringent UWWTR requirements. This includes newly qualifying discharges (from agglomerations >10,000pe) within existing sensitive areas. This includes discharges of >2,000 pe to fresh waters and estuaries and discharges >10,000 pe to coastal waters, as well as discharges >10,000 pe and 100,000 pe to Sensitive Areas.

The full list of schemes that are proposed within the region can be found at the end of this document.

How Much Does Our Plan Cost?

As a top performing water and sewerage company, Northumbrian Water invests at a level to maintain existing performance. All the costs in the table below are additional to our existing expenditure to meet new statutory requirements and additional maintenance requirements.

The following table summarises the additional costs that are included within the DWMP for the delivery of the identified interventions. The costs shown in the table are £million.

Objective	2025 to 2030	2030 to 2035	2035 to 2040	2040 to 2045	2045 to 2050
Storm Overflow Spill Frequency Reduction Schemes	972.86	542.04	443.34	564.24	300.64
Screening Provision Schemes*	33.04	38.19	51.52	42.11	46.21
WwTW Quality Compliance – Investigations					
WwTW Quality Compliance - Schemes					
Flooding	49.00	160.00	200.00	200.00	240.00
Pollution					
*Resilience	50.00	TBC	TBC	TBC	TBC

*Our plans for resilience will be finalised in the October 2023 Business Plan.

The objectives in the table above will lead to additional operational costs which are set out in the table below. The costs shown in the table are £million.

Objective	2025 to 2030	2030 to 2035	2035 to 2040	2040 to 2045	2045 to 2050
Storm Overflow Spill Frequency Reduction Schemes					
Screening Provision Schemes*					
WwTW Quality Compliance – Investigations					
WwTW Quality Compliance - Schemes					

Objective	2025 to 2030	2030 to 2035	2035 to 2040	2040 to 2045	2045 to 2050
Flooding	0	40.00	50.00	50.00	60.00
Pollution					
Resilience					

CONCLUDING COMMENTS

Our DWMP forms part of our long-term delivery strategy. As we go about this, we will need to review our progress and adapt our future plans to take into account changing circumstances. These include how customer views about priorities and affordability evolve; new technologies that emerge; how supply chain capacity develops; changes in weather patterns; and customer behaviour changes.

Setting a long-term delivery strategy allows us to seek early certainty on the investment we do not expect to change, while acknowledging these factors could mean choosing different pathways in future. We will consider those choices as and when we update our DWMP and at subsequent price reviews, which take place every five years. At each point we update our DWMP, we will look further into the future to maintain a 40-year outlook on these issues.

Our PR24 business plan, covering 2025-30, will include projects to drive better, more efficient, and nature-based solutions to tackling drainage and storm overflows in the future.

CONTACTING US

To view our DWMP, please go to our website at: www.nwl.co.uk/dwmp.

To contact us:

Go to the Contact Us page at: [Contact us \(nwl.co.uk\)](http://www.nwl.co.uk/contact-us)

Or you can call our Head Office switchboard on 0345 604 7468.

Our phone lines are open from 8:00am to 5:00pm, Monday to Friday.

Feel free to write to us at:

Northumbrian Water Limited

Northumbria House

Abbey Road

Pity Me

Durham

DH1 5FJ

STORM OVERFLOWS WITHIN LEVEL 1 OPERATING AREA

Storm Overflow Site Name	Drainage Area Code	Drainage Area Name	Level 2 Strategic Planning Area	Storm Overflow Spill Frequency Reduction Scheme - Delivery Period
ALNWICK CASTLE CSO A011	01-D01	Alnwick	Northumberland	2030 - 2035
HOWLING LANE CSO A046	01-D01	Alnwick	Northumberland	2030 - 2035
ALNWICK SEWAGE TREATMENT WORKS	01-D01	Alnwick	Northumberland	2035 - 2040
ALNWICK SEWAGE TREATMENT WORKS	01-D01	Alnwick	Northumberland	2035 - 2040
ALNMOUTH ROAD SSO	01-D01	Alnwick	Northumberland	2035 - 2040
ALNWICK CASTLE CSO NO 2 A035	01-D01	Alnwick	Northumberland	2035 - 2040
NARROWGATE CSO	01-D01	Alnwick	Northumberland	2035 - 2040
ALNWICK GARDENS CSO	01-D01	Alnwick	Northumberland	No Improvement Required
STAIGS GARTH SPS	01-D01	Alnwick	Northumberland	No Improvement Required
PUMPING STATION NO4 BEAL BANK	01-D02	Amble & Warkworth	Northumberland	2030 - 2035
HIGH HAUXLEY PS	01-D02	Amble & Warkworth	Northumberland	2030 - 2035
A1068 ROAD BRIDGE CSO	01-D02	Amble & Warkworth	Northumberland	2030 - 2035
AMBLE WASTE WATER TREATMENT WORKS	01-D02	Amble & Warkworth	Northumberland	2040 - 2045
TURNER STREET SPS	01-D02	Amble & Warkworth	Northumberland	2040 - 2045
AMBLE HARBOUR PUMPING STATION	01-D02	Amble & Warkworth	Northumberland	2040 - 2045
WARKWORTH PUMPING STATION NO3 WOODLANDS	01-D02	Amble & Warkworth	Northumberland	2040 - 2045
SWARLAND HOUSE SPS	01-D02	Amble & Warkworth	Northumberland	No Improvement Required
LOW HAUXLEY PS	01-D02	Amble & Warkworth	Northumberland	No Improvement Required
WARKWORTH SEWERAGE SYSTEM SSO MH NO St Lawrence Court	01-D02	Amble & Warkworth	Northumberland	No Improvement Required
SHILBOTTLE SEWAGE TREATMENT WORKS	01-D03	Shilbottle	Northumberland	2035 - 2040
SHILBOTTLE CSO NO. 2 A015	01-D03	Shilbottle	Northumberland	2035 - 2040
SHILBOTTLE CSO A GRANGE ROAD	01-D03	Shilbottle	Northumberland	2035 - 2040
SHILBOTTLE CSO FAIRFIELD VIEW	01-D03	Shilbottle	Northumberland	No Improvement Required

Storm Overflow Site Name	Drainage Area Code	Drainage Area Name	Level 2 Strategic Planning Area	Storm Overflow Spill Frequency Reduction Scheme - Delivery Period
TOGSTON SEWAGE TREATMENT WORKS	01-D04	Acklington & Togston	Northumberland	2040 - 2045
NEW HALL FARM CSO	01-D05	Felton	Northumberland	2025 - 2030
FELTON STW CSO Storm Tank	01-D05	Felton	Northumberland	2025 - 2030
MAIN STREET CSO	01-D05	Felton	Northumberland	2025 - 2030
FELTON RECREATION GROUND CSO	01-D05	Felton	Northumberland	2025 - 2030
FELTON STW CSO INLET	01-D05	Felton	Northumberland	2025 - 2030
SWARLAND FENCE PUMPING STATION	01-D05	Felton	Northumberland	2045 - 2050
SWARLAND OLD SEWAGE WORKS CSO	01-D05	Felton	Northumberland	2045 - 2050
LONGFRAMLINGTON SSO OLD HALL	01-D05	Felton	Northumberland	2045 - 2050
LANEHEAD PUMPING STATION	01-D05	Felton	Northumberland	2045 - 2050
WHITTLE COLLIERY VILLAGE STW	01-D08	Hampeth	Northumberland	No Improvement Required
STEPPING STONES CSO	01-D09	Rothbury	Northumberland	2040 - 2045
ROTHBURY SEWAGE TREATMENT WORKS	01-D09	Rothbury	Northumberland	No Improvement Required
THROPTON CSO	01-D10	Thropton	Northumberland	2035 - 2040
WHITTINGHAM STW	01-D11	Whittingham	Northumberland	2045 - 2050
ALN BANK CSO	01-D11	Whittingham	Northumberland	No Improvement Required
POWBURN SEWAGE TREATMENT WORKS	01-D12	Powburn	Northumberland	2045 - 2050
EGLINGHAM STW	01-D13	Eglingham	Northumberland	2045 - 2050
HARBOTTLE SEWAGE TREATMENT WORKS	01-D14	Harbottle	Northumberland	2040 - 2045
ELSDON SEWAGE TREATMENT WORKS	01-D16	Elsdon	Rural Tyne	No Improvement Required
HEPPLE SEWAGE TREATMENT WORKS	01-D17	Hepple	Northumberland	No Improvement Required
NETHERTON SEWAGE TREATMENT WORKS	01-D18	Netherton	Northumberland	2035 - 2040
NETHERTON CSO	01-D18	Netherton	Northumberland	2035 - 2040
Alwinton STW	01-D19	Alwinton	Northumberland	2035 - 2040
Alwinton STW	01-D19	Alwinton	Northumberland	No Improvement Required

Storm Overflow Site Name	Drainage Area Code	Drainage Area Name	Level 2 Strategic Planning Area	Storm Overflow Spill Frequency Reduction Scheme - Delivery Period
THROPTON & SNITTER STW	01-D23	Snitter	Northumberland	2035 - 2040
BOULMER SEWAGE TREATMENT WORKS	01-D25	Longhoughton & Boulmer	Northumberland	2040 - 2045
RAF BOULMER SEWAGE PUMPING STATION	01-D25	Longhoughton & Boulmer	Northumberland	2040 - 2045
LESBURY (STEPPY LANE) PUMPING STATION	01-D26	Lesbury	Northumberland	2030 - 2035
AVONDALE CSO	01-D26	Lesbury	Northumberland	2030 - 2035
STEPPEY LANE CSO A020	01-D26	Lesbury	Northumberland	2045 - 2050
LESBURY(HIPSBURN)CSO	01-D26	Lesbury	Northumberland	No Improvement Required
EMBLETON SEWAGE WORKS CSO	01-D27	Embleton	Northumberland	2035 - 2040
CHRISTON BANK SPS	01-D27	Embleton	Northumberland	2035 - 2040
SEA LANE PUMPING STATION EMBLETON LOW MILL	01-D27	Embleton	Northumberland	No Improvement Required
CRASTER SOUTH SPS	01-D29	Craster South	Northumberland	2040 - 2045
HEUGH ROAD PUMPING STATION	01-D29	Craster South	Northumberland	2040 - 2045
JOLLY FISHERMAN CSO	01-D29	Craster South	Northumberland	No Improvement Required
DUNSTAN SEWAGE TREATMENT WORKS	01-D30	Dunstan	Northumberland	2040 - 2045
RENNINGTON PUMPING STATION	01-D31	Rennington	Northumberland	2045 - 2050
ALNMOUTH P STATION	01-D32	Alnmouth	Northumberland	2035 - 2040
CRASTER NORTH SPS	01-D33	Craster North	Northumberland	2035 - 2040
QUEENS GARDENS CSO	01-D35	Berwick	Northumberland	2025 - 2030
RAILWAY STREET	01-D35	Berwick	Northumberland	2025 - 2030
CASTLE TERRACE 1 CSO	01-D35	Berwick	Northumberland	2025 - 2030
SSO AT WEST END	01-D35	Berwick	Northumberland	2025 - 2030
CSO AT BLAKEWELL ROAD	01-D35	Berwick	Northumberland	2025 - 2030
BERWICK STW	01-D35	Berwick	Northumberland	2025 - 2030
QUAY WALL SPS SANDGATE CSO	01-D35	Berwick	Northumberland	2025 - 2030
SHOREGATE CSO	01-D35	Berwick	Northumberland	2025 - 2030

Storm Overflow Site Name	Drainage Area Code	Drainage Area Name	Level 2 Strategic Planning Area	Storm Overflow Spill Frequency Reduction Scheme - Delivery Period
PALACE STREET NORTH CSO 2	01-D35	Berwick	Northumberland	2025 - 2030
PALACE STREET NORTH CSO 1	01-D35	Berwick	Northumberland	2025 - 2030
BERWICK NO 4 SEWAGE PUMPING STATION	01-D35	Berwick	Northumberland	2025 - 2030
SPITTAL QUAY CSO (BT7)	01-D35	Berwick	Northumberland	2025 - 2030
CAR PARK CSO	01-D35	Berwick	Northumberland	2025 - 2030
BRANDYWELL CSO	01-D35	Berwick	Northumberland	2025 - 2030
MOUNT ROAD CSO BT003	01-D35	Berwick	Northumberland	2025 - 2030
TOWER ROAD CSO	01-D35	Berwick	Northumberland	2025 - 2030
33 DOCK ROAD CSO	01-D35	Berwick	Northumberland	2025 - 2030
DOCK ROAD CSO (BT44)	01-D35	Berwick	Northumberland	2025 - 2030
TWEEDSIDE INDUSTRIAL ESTATE CSO	01-D35	Berwick	Northumberland	2030 - 2035
SCREMERSTON NO 1 SPS	01-D35	Berwick	Northumberland	2035 - 2040
SCREMERSTON NO 2 SPS	01-D35	Berwick	Northumberland	2035 - 2040
MILLFIELD SPS	01-D35	Berwick	Northumberland	2035 - 2040
MAGDALENE FIELDS NORTH CSO M2 monitoring point	01-D35	Berwick	Northumberland	2035 - 2040
MAGDALENE FIELDS NORTH CSO High level M3 monitoring point	01-D35	Berwick	Northumberland	2035 - 2040
MAGDALEN FIELDS SOUTH COMBINED SEWW	01-D35	Berwick	Northumberland	2035 - 2040
BERWICK P S NO 7 (MAGDALENE FIELDS)	01-D35	Berwick	Northumberland	2035 - 2040
JNC CHURCH ROAD/DOCK ROAD CSO	01-D35	Berwick	Northumberland	2035 - 2040
MILL STRAND COMBINED SEWER OVERFLOW	01-D35	Berwick	Northumberland	2035 - 2040
DERWENT WATER TERRACE CSO BT022	01-D35	Berwick	Northumberland	2035 - 2040
BT41 MAIN STREET NO 4 CSO	01-D35	Berwick	Northumberland	2040 - 2045
CASTLE VALE SPS	01-D35	Berwick	Northumberland	No Improvement Required
RAVENSLOWNE BARRACKS SPS	01-D35	Berwick	Northumberland	No Improvement Required

Storm Overflow Site Name	Drainage Area Code	Drainage Area Name	Level 2 Strategic Planning Area	Storm Overflow Spill Frequency Reduction Scheme - Delivery Period
CASTLE TERRACE NO2 (BT341) CSO	01-D35	Berwick	Northumberland	No Improvement Required
WESTFIELD NO 9 PS	01-D35	Berwick	Northumberland	No Improvement Required
MAIN STREET SPITAL CSO	01-D35	Berwick	Northumberland	No Improvement Required
SEA ROAD CSO	01-D35	Berwick	Northumberland	No Improvement Required
WOOLER STW	01-D36	Wooler	Northumberland	2025 - 2030
SOUTH ROAD NO 18 CSO	01-D36	Wooler	Northumberland	2025 - 2030
CHURCH STREET CSO	01-D36	Wooler	Northumberland	2025 - 2030
WOOLER SPS	01-D36	Wooler	Northumberland	2040 - 2045
WOOLER CSO	01-D36	Wooler	Northumberland	2040 - 2045
MILFIELD SEWAGE TREATMENT WORKS	01-D37	Millfield	Northumberland	2040 - 2045
MILFIELD CSO	01-D37	Millfield	Northumberland	2040 - 2045
CHATTON STW	01-D38	Chatton	Northumberland	2035 - 2040
CHATTON CSO	01-D38	Chatton	Northumberland	2035 - 2040
MAIN STREET CSO	01-D39	Cornhill on Tweed	Northumberland	2040 - 2045
CORNHILL SPS	01-D39	Cornhill on Tweed	Northumberland	2040 - 2045
BRANXTON STW	01-D40	Branxton	Northumberland	2045 - 2050
CSO MAIN STREET	01-D40	Branxton	Northumberland	No Improvement Required
WARK SEWAGE TREATMENT WORKS	01-D41	Wark	Northumberland	2035 - 2040
ETAL STW	01-D42	Etal	Northumberland	2035 - 2040
CROOKHAM STW	01-D43	Crookham	Northumberland	No Improvement Required
HARBOUR SPS	01-D45	Seahouses	Northumberland	2030 - 2035
MITCHELL AVENUE SEWAGE PUMPING STAN	01-D45	Seahouses	Northumberland	2040 - 2045
KING STREET SEWAGE PUMPING STATION	01-D45	Seahouses	Northumberland	2040 - 2045
ST AIDANS SEWAGE PUMPING STATION	01-D45	Seahouses	Northumberland	No Improvement Required
SOUTHFIELD CSO	01-D45	Seahouses	Northumberland	No Improvement Required

Storm Overflow Site Name	Drainage Area Code	Drainage Area Name	Level 2 Strategic Planning Area	Storm Overflow Spill Frequency Reduction Scheme - Delivery Period
MCLAREN DRIVE CSO HALL LODGE	01-D46	Belford	Northumberland	2035 - 2040
BELFORD SEWAGE TREATMENT WORKS CSO INLET	01-D46	Belford	Northumberland	2035 - 2040
BELFORD SEWAGE TREATMENT WORKS CSO Storm Tank	01-D46	Belford	Northumberland	2035 - 2040
BEADNELL CAR PARK SEWAGE PUMPING SN	01-D47	Beadnell	Northumberland	2030 - 2035
BEADNELL HARBOUR SEWAGE PUMPING STN	01-D47	Beadnell	Northumberland	2030 - 2035
BEADNELL(SWINHOE ROAD) SEWAGE PUMP	01-D47	Beadnell	Northumberland	No Improvement Required
BAMBURGH SEWAGE PUMPING STATION RED BARNS	01-D48	Bamburgh	Northumberland	2030 - 2035
ELLINGHAM STW	01-D49	Ellingham	Northumberland	2045 - 2050
BELFORD INDUSTRIAL ESTATE PS.	01-D50	Belford Industrial Estate	Northumberland	No Improvement Required
NORHAM SEWAGE TREATMENT WORKS	01-D51	Norham	Northumberland	2035 - 2040
LOWICK SEWAGE TREATMENT WORKS CSO INLET	01-D52	Lowick	Northumberland	2040 - 2045
LOWICK SEWAGE TREATMENT WORKS Storm Tank	01-D52	Lowick	Northumberland	2040 - 2045
KYLOE VIEW SSO	01-D52	Lowick	Northumberland	2040 - 2045
HORNCLIFFE NORTH STW No 1	01-D53	Horncliffe North	Northumberland	2030 - 2035
HORNCLIFFE NORTH STW No 2	01-D53	Horncliffe North	Northumberland	2030 - 2035
HOLY ISLAND STW	01-D55	Holy Island	Northumberland	No Improvement Required
CSO INLET AT BOWSDEN SEWAGE TREATMS	01-D56	Bowden	Northumberland	2040 - 2045
FENWICK (BERWICK) STW	01-D58	Fenwick	Northumberland	2045 - 2050
HAGGERSTON CASTLE CARAVAN PARK STW	01-D59	Haggerston	Northumberland	2035 - 2040
LONGHORSLEY STW	01-D60	Longhorsley	Northumberland	2045 - 2050
COWPEN ROAD CSO	02-D01	Blyth	Northumberland	2030 - 2035
BRIARDALE ROAD CSO	02-D01	Blyth	Northumberland	2030 - 2035
JOHN STREET CSO	02-D01	Blyth	Northumberland	2030 - 2035
BATES COLLIERY SPS	02-D01	Blyth	Northumberland	2030 - 2035
BLYTH NO6 SPS	02-D01	Blyth	Northumberland	2030 - 2035

Storm Overflow Site Name	Drainage Area Code	Drainage Area Name	Level 2 Strategic Planning Area	Storm Overflow Spill Frequency Reduction Scheme - Delivery Period
BLYTH NO5 SPS	02-D01	Blyth	Northumberland	2030 - 2035
BEDSIDE CSO	02-D01	Blyth	Northumberland	2030 - 2035
BLYTH (NEW) SEWAGE TREATMENT WORKS	02-D01	Blyth	Northumberland	2030 - 2035
CRAMLINGTON SEWAGE TREATMENT WORKS CSO INLET	02-D01	Blyth	Northumberland	2030 - 2035
CRAMLINGTON SEWAGE TREATMENT WORKS Storm Tank	02-D01	Blyth	Northumberland	2030 - 2035
SOLINGEN ESTATE CSO	02-D01	Blyth	Northumberland	2030 - 2035
SOUTH BLYTH HARBOUR CSO	02-D01	Blyth	Northumberland	2030 - 2035
BRIARDALE ROAD CSO TAYLOR STREET	02-D01	Blyth	Northumberland	2040 - 2045
HUGHBOURNE STREET CSO	02-D01	Blyth	Northumberland	2040 - 2045
RIDLEY STREET SPS	02-D01	Blyth	Northumberland	No Improvement Required
BLYTH NO 2 PS LINKS ROAD	02-D01	Blyth	Northumberland	No Improvement Required
BEVAN HOUSE DENT STREET	02-D01	Blyth	Northumberland	No Improvement Required
NELSON VILLAGE CSO	02-D02	Cramlington	Northumberland	2035 - 2040
KLONDYKE CSO	02-D02	Cramlington	Northumberland	2035 - 2040
STANNINGTON VILLAGE PUMPING STATION	02-D02	Cramlington	Northumberland	2035 - 2040
EAST HARTFORD PS	02-D02	Cramlington	Northumberland	2035 - 2040
HARTFORD BRIDGE SEWAGE PUMPING STAN	02-D02	Cramlington	Northumberland	No Improvement Required
STOBS FORD SPS	02-D13	Morpeth	Northumberland	2030 - 2035
MORPETH SEWAGE TREATMENT WORKS Storm Tank	02-D13	Morpeth	Northumberland	2030 - 2035
BENNETTS WALK CSO	02-D13	Morpeth	Northumberland	2035 - 2040
POINT A DAMSIDE CSO CM022	02-D13	Morpeth	Northumberland	2035 - 2040
ELDER COTTAGES CSO	02-D13	Morpeth	Northumberland	2035 - 2040
MAFEKING COMBINED SEWER OVERFLOW	02-D13	Morpeth	Northumberland	2035 - 2040
POINT M ST JAMES CHURCH CSO	02-D13	Morpeth	Northumberland	2035 - 2040

Storm Overflow Site Name	Drainage Area Code	Drainage Area Name	Level 2 Strategic Planning Area	Storm Overflow Spill Frequency Reduction Scheme - Delivery Period
DAMSIDE AND STAITHES LANE CSO	02-D13	Morpeth	Northumberland	2035 - 2040
THE KYLINS COMBINED SEWER OVERFLOW	02-D13	Morpeth	Northumberland	No Improvement Required
SUNN INN CSO	02-D13	Morpeth	Northumberland	No Improvement Required
STOREY PARK CSO	02-D13	Morpeth	Northumberland	No Improvement Required
MORPETH CSO E CASTLE SQUARE	02-D13	Morpeth	Northumberland	No Improvement Required
MORPETH CSO D TENTER TERRACE	02-D13	Morpeth	Northumberland	No Improvement Required
MORPETH SEWAGE TREATMENT WORKS INLET CSO	02-D13	Morpeth	Northumberland	No Improvement Required
ULGHAM SEWAGE TREATMENT WORKS	02-D15	Ulgham	Northumberland	2045 - 2050
HADSTON SEWAGE PUMPING STATION THE LADY BURN	02-D16	Broomhill	Northumberland	2030 - 2035
RED ROW SEWAGE PUMPING STATION	02-D16	Broomhill	Northumberland	2045 - 2050
THE GABLES CSO	02-D16	Broomhill	Northumberland	No Improvement Required
SEA VIEW CSO	02-D17	Lyneburn Valley	Northumberland	2030 - 2035
LYNE CSO CM045	02-D17	Lyneburn Valley	Northumberland	2030 - 2035
FIFTH ROW CSO	02-D17	Lyneburn Valley	Northumberland	2045 - 2050
DENE HOUSE SPS	02-D17	Lyneburn Valley	Northumberland	2045 - 2050
LYNEMOUTH STW	02-D17	Lyneburn Valley	Northumberland	2045 - 2050
29 FIRST ROW	02-D17	Lyneburn Valley	Northumberland	2045 - 2050
LINTON PS	02-D17	Lyneburn Valley	Northumberland	No Improvement Required
WIDDRINGTON CSO	02-D17	Lyneburn Valley	Northumberland	No Improvement Required
CRESSWELL SEWAGE PUMPING STATION	02-D18	Cresswell	Northumberland	2030 - 2035
NETHERTON PARK SPS	02-D20	Stannington Station	Northumberland	2045 - 2050
HEPSCOTT SEWAGE TREATMENT WORKS	02-D21	Hepscott	Northumberland	2045 - 2050
BOTHAL CSO THE TUNNELS CM036	02-D22	Pegswood	Northumberland	2035 - 2040
PEGSWOOD STW	02-D22	Pegswood	Northumberland	2035 - 2040
PEGSWOOD CSOCOUNTY FIRST SCHOOL	02-D22	Pegswood	Northumberland	2035 - 2040

Storm Overflow Site Name	Drainage Area Code	Drainage Area Name	Level 2 Strategic Planning Area	Storm Overflow Spill Frequency Reduction Scheme - Delivery Period
LONGHIRST STW	02-D23	Longhirst	Northumberland	No Improvement Required
ST MARYS SEWAGE PUMPING STATION	02-D25	St Marys Hospital	Northumberland	2045 - 2050
STAMFORDHAM CSO	02-D29	Stamfordham	Northumberland	2040 - 2045
STAMFORDHAM SEWAGE TREATMENT WORKS	02-D29	Stamfordham	Northumberland	2040 - 2045
BRIDGE END PS	02-D29	Stamfordham	Northumberland	No Improvement Required
WHALTON STW	02-D30	Whalton	Northumberland	No Improvement Required
SCOTS GAP STW	02-D33	Scots Gap & Cambo	Northumberland	No Improvement Required
OGLE SEWAGE TREATMENT WORKS	02-D34	Ogle	Northumberland	No Improvement Required
WALLRIDGE SEWAGE DISPOSAL WORKS	02-D39	Wallridge	Northumberland	No Improvement Required
NORTH SEATON LEVEL CROSSING CSO	02-D45	Ashington	Northumberland	2030 - 2035
SEATON NORTH HOTEL CSO (WK013)	02-D45	Ashington	Northumberland	2030 - 2035
NEWBIGGIN SEWAGE TREATMENT WORKS	02-D45	Ashington	Northumberland	2030 - 2035
ASHINGTON CSO PARK ROAD WK 006	02-D45	Ashington	Northumberland	2040 - 2045
GREEN LANE CSO 9(WK 008)	02-D45	Ashington	Northumberland	2040 - 2045
NEWBIGGIN SEWAGE TREATMENT WORKS	02-D45	Ashington	Northumberland	2040 - 2045
LYNDHURST ROAD CSO	02-D45	Ashington	Northumberland	2040 - 2045
BOTHAL COTTAGES	02-D45	Ashington	Northumberland	No Improvement Required
20 WANSBECK STREET NORTH SEATON	02-D45	Ashington	Northumberland	No Improvement Required
PARK ROAD & GREEN LANE CSO	02-D45	Ashington	Northumberland	No Improvement Required
SOUTH GREEN LANE CSO	02-D45	Ashington	Northumberland	No Improvement Required
NEWBIGGIN SSO (WILKIE TERRACE)	02-D45	Ashington	Northumberland	No Improvement Required
CLEASEWELL HILL SPS	02-D46	Bedlington & Cambois	Northumberland	2025 - 2030
EAST FORD ROAD PS	02-D46	Bedlington & Cambois	Northumberland	2025 - 2030
GLAXO WEST CSO	02-D46	Bedlington & Cambois	Northumberland	2025 - 2030
BANK TOP CSO	02-D46	Bedlington & Cambois	Northumberland	2025 - 2030

Storm Overflow Site Name	Drainage Area Code	Drainage Area Name	Level 2 Strategic Planning Area	Storm Overflow Spill Frequency Reduction Scheme - Delivery Period
GRANGE PARK CSO (WK016)	02-D46	Bedlington & Cambois	Northumberland	2025 - 2030
SLEEKBURN EAST CSO	02-D46	Bedlington & Cambois	Northumberland	2025 - 2030
NORTH BLYTH PUMPING STATION	02-D46	Bedlington & Cambois	Northumberland	2025 - 2030
ASHINGTON DRIVE CSO HLF MOON RNDBWT	02-D46	Bedlington & Cambois	Northumberland	2030 - 2035
NEDDERTON CSO BEDLINGTON	02-D46	Bedlington & Cambois	Northumberland	2035 - 2040
BRIARDALE CSO	02-D46	Bedlington & Cambois	Northumberland	2035 - 2040
WILLOW BRIDGE CSO	02-D46	Bedlington & Cambois	Northumberland	2035 - 2040
WEST SLEEKBURN FARM CSO	02-D46	Bedlington & Cambois	Northumberland	2035 - 2040
WELWYN FACTORY CSO	02-D46	Bedlington & Cambois	Northumberland	2035 - 2040
FRONT STREET CSO CH68	02-D46	Bedlington & Cambois	Northumberland	2035 - 2040
MILLFIELD CSO	02-D46	Bedlington & Cambois	Northumberland	2035 - 2040
NORTH CAMBOIS PUMPING STATION	02-D46	Bedlington & Cambois	Northumberland	No Improvement Required
CAMBOIS SEWAGE TREATMENT WORKS	02-D46	Bedlington & Cambois	Northumberland	No Improvement Required
WARSDPELL STREET PUMPING STATION	02-D46	Bedlington & Cambois	Northumberland	No Improvement Required
HEDDON ON THE WALL STW	03-D01	Heddon on the Wall	Rural Tyne	2035 - 2040
HEDDON BANKS FARM CSO	03-D01	Heddon on the Wall	Rural Tyne	2035 - 2040
ACOMB CSO	03-D03	Hexham	Rural Tyne	2030 - 2035
WOODLANDS PUMPING STATION	03-D03	Hexham	Rural Tyne	2040 - 2045
HEXHAM STW	03-D03	Hexham	Rural Tyne	2040 - 2045
ACOMB PUMPING STATION	03-D03	Hexham	Rural Tyne	2040 - 2045
PETH HEAD PS	03-D03	Hexham	Rural Tyne	2040 - 2045
THE LARCHES P.S.	03-D03	Hexham	Rural Tyne	2040 - 2045
HEXHAM CSO LEAZES TERRACE	03-D03	Hexham	Rural Tyne	2040 - 2045
EILANS GATE CSO	03-D03	Hexham	Rural Tyne	No Improvement Required
TANNERS ROAD CSO TD028	03-D03	Hexham	Rural Tyne	No Improvement Required

Storm Overflow Site Name	Drainage Area Code	Drainage Area Name	Level 2 Strategic Planning Area	Storm Overflow Spill Frequency Reduction Scheme - Delivery Period
TYNE GREEN CSO TD030	03-D03	Hexham	Rural Tyne	No Improvement Required
PRIESTLAND CLOSE CSO	03-D03	Hexham	Rural Tyne	No Improvement Required
OUTLET ROAD NO 2 CSO	03-D03	Hexham	Rural Tyne	No Improvement Required
BEECH HILL CSO	03-D03	Hexham	Rural Tyne	No Improvement Required
OUTLET LANE CSO NO.2	03-D03	Hexham	Rural Tyne	No Improvement Required
ANICK CSO TD006	03-D04	Anick & Oakwood	Rural Tyne	2040 - 2045
HEXHAM (ANICK GRANGE) P.S.	03-D04	Anick & Oakwood	Rural Tyne	2040 - 2045
WELL BANK CSO TD008	03-D05	Corbridge	Rural Tyne	2035 - 2040
BRIDGE END COTTAGES CSO	03-D05	Corbridge	Rural Tyne	2035 - 2040
MERRYSHIELDS CSO	03-D05	Corbridge	Rural Tyne	2035 - 2040
BROOMHAUGH SEWAGE TREATMENT WORKS	03-D05	Corbridge	Rural Tyne	2035 - 2040
RIDLEY MILL ROAD CSO	03-D05	Corbridge	Rural Tyne	2035 - 2040
ST HELENS LANE CSO	03-D05	Corbridge	Rural Tyne	2035 - 2040
RIDING MILL VILLAGE SPS	03-D05	Corbridge	Rural Tyne	2035 - 2040
ROSE COTTAGE PUMPING STATION	03-D05	Corbridge	Rural Tyne	2035 - 2040
RAILWAY STATION STOCKSFIELD CSO	03-D05	Corbridge	Rural Tyne	2035 - 2040
STATION ROAD CSO	03-D05	Corbridge	Rural Tyne	No Improvement Required
PRINCES/WOODBINE(ST HELENS ST.)CSO	03-D05	Corbridge	Rural Tyne	No Improvement Required
SPRINGFIELD COTTAGES CSO	03-D05	Corbridge	Rural Tyne	No Improvement Required
CSO OUTSIDE MILKWELL COTTAGES	03-D05	Corbridge	Rural Tyne	No Improvement Required
SLALEY STW CSO INLET	03-D06	Slaley	Rural Tyne	2045 - 2050
SLALEY STW Primary treated storm	03-D06	Slaley	Rural Tyne	2045 - 2050
WHITTONSTALL CSO	03-D10	Whittonstall	Rural Tyne	No Improvement Required
OLD TYNE BRIDGE CSO	03-D14	Haltwhistle	Rural Tyne	2030 - 2035
HALTWHISTLE STW CSO INLET	03-D14	Haltwhistle	Rural Tyne	2040 - 2045

Storm Overflow Site Name	Drainage Area Code	Drainage Area Name	Level 2 Strategic Planning Area	Storm Overflow Spill Frequency Reduction Scheme - Delivery Period
HALTWHISTLE STW Storm Tank	03-D14	Haltwhistle	Rural Tyne	2040 - 2045
STONEY RIGG	03-D14	Haltwhistle	Rural Tyne	No Improvement Required
MAIN STREET CSO	03-D14	Haltwhistle	Rural Tyne	No Improvement Required
LANYTYS LONNEN CSO	03-D14	Haltwhistle	Rural Tyne	No Improvement Required
HALTON LEA GATE CSO	03-D16	Hatton Lea Gate	Rural Tyne	2045 - 2050
MELKRIDGE STW	03-D17	Melkridge	Rural Tyne	2045 - 2050
MOOR VIEW CSO	03-D17	Melkridge	Rural Tyne	No Improvement Required
GREENHEAD PS	03-D18	Blenkinsopp	Rural Tyne	2045 - 2050
LONGBYRE STW	03-D19	Longbyre	Rural Tyne	No Improvement Required
SLAGGYFORD SPS	03-D20	Slaggyford	Rural Tyne	2045 - 2050
MEADOW VIEW CSO	03-D24	Park Village	Rural Tyne	No Improvement Required
THE OLD VICARAGE CSO	03-D28	Haydon Bridge	Rural Tyne	2030 - 2035
TEMPLE HOUSE PS	03-D28	Haydon Bridge	Rural Tyne	2040 - 2045
HAYDON BRIDGE STW	03-D28	Haydon Bridge	Rural Tyne	2040 - 2045
CHURCH DENE CSO	03-D29	Allendale Town & Catton	Rural Tyne	2040 - 2045
MILL COTTAGE CSO	03-D29	Allendale Town & Catton	Rural Tyne	2040 - 2045
PHILIPBURN DENE PS	03-D29	Allendale Town & Catton	Rural Tyne	2040 - 2045
ALLENDALE STW	03-D29	Allendale Town & Catton	Rural Tyne	2040 - 2045
CATTON LEA CSO	03-D29	Allendale Town & Catton	Rural Tyne	2040 - 2045
THE PETH CSO	03-D29	Allendale Town & Catton	Rural Tyne	No Improvement Required
TOW HOUSE PUMPING STATION	03-D30	Bardon Mill	Rural Tyne	2040 - 2045
REDBURN SEWAGE PUMPING STATION	03-D30	Bardon Mill	Rural Tyne	2040 - 2045
BARDON MILL (STATION HOUSE) P.S.	03-D30	Bardon Mill	Rural Tyne	2040 - 2045
THE LARCHES PUMPING STATION	03-D30	Bardon Mill	Rural Tyne	No Improvement Required
BELLINGHAM STW	03-D35	Bellingham	Rural Tyne	2045 - 2050

Storm Overflow Site Name	Drainage Area Code	Drainage Area Name	Level 2 Strategic Planning Area	Storm Overflow Spill Frequency Reduction Scheme - Delivery Period
BELLINGHAM STW	03-D35	Bellingham	Rural Tyne	2045 - 2050
OTTERBURN STW	03-D36	Otterburn	Rural Tyne	2045 - 2050
BUTTERYHAUGH PS	03-D37	Kielder	Rural Tyne	2045 - 2050
WEST WOODBURN PUMPING STATION	03-D38	West Woodburn	Rural Tyne	No Improvement Required
FALSTONE & STANNERSBURN SEWAGE TREA	03-D40	Falstone	Rural Tyne	2045 - 2050
LANEHEAD STW	03-D45	Lanehead	Rural Tyne	No Improvement Required
WARK STW	03-D47	Wark	Rural Tyne	2045 - 2050
NEWBROUGH PUMPING STATION	03-D48	Newbrough & Fourstones	Rural Tyne	2045 - 2050
FOURSTONES STW STORM TANK	03-D48	Newbrough & Fourstones	Rural Tyne	2045 - 2050
ST AIDENS PARK CSO	03-D48	Newbrough & Fourstones	Rural Tyne	2045 - 2050
HUMSHAUGH STW	03-D49	Humshaugh	Rural Tyne	2045 - 2050
GUNNERTON STW	03-D51	Gunnerton	Rural Tyne	2045 - 2050
WALL SEWAGE TREATMENT WORKS	03-D52	Wall	Rural Tyne	2045 - 2050
WALL SEWAGE TREATMENT WORKS	03-D52	Wall	Rural Tyne	No Improvement Required
WARDEN VILLAGE STW	03-D55	Warden	Rural Tyne	No Improvement Required
COLWELL STW	03-D57	Colwell	Rural Tyne	2045 - 2050
THE CARAVAN PARK CSO	03-D63	Alston	Rural Tyne	2030 - 2035
ALSTON EJECTOR STATION CSO	03-D63	Alston	Rural Tyne	2045 - 2050
THE FIRS CSO ED003	03-D63	Alston	Rural Tyne	2045 - 2050
FRONT STREET (TOWN HALL) CSO	03-D63	Alston	Rural Tyne	2045 - 2050
KINGS ARMS LANE CSO	03-D63	Alston	Rural Tyne	No Improvement Required
HOLMSFOOT CSO	03-D64	Nenthead	Rural Tyne	No Improvement Required
NENTHEAD STW	03-D64	Nenthead	Rural Tyne	No Improvement Required
CSO AT HILLIERSON TERRACE	03-D64	Nenthead	Rural Tyne	No Improvement Required
GARRIGILL MANHOLE 9901 SSO	03-D65	Garrigill	Rural Tyne	No Improvement Required

Storm Overflow Site Name	Drainage Area Code	Drainage Area Name	Level 2 Strategic Planning Area	Storm Overflow Spill Frequency Reduction Scheme - Delivery Period
TINDALE STW	03-D67	Tindale	Rural Tyne	2045 - 2050
EBCHESTER SPS	04-D01	Ebchester	Rural Tyne	2025 - 2030
HAMSTERLEY MILL PUMPING STATION	04-D01	Ebchester	Rural Tyne	2025 - 2030
HAMSTERLEY COLLIERY PS	04-D01	Ebchester	Rural Tyne	2025 - 2030
CHARE BANK CSO	04-D01	Ebchester	Rural Tyne	2025 - 2030
CHOPWELL ROAD CSO	04-D01	Ebchester	Rural Tyne	2035 - 2040
VINDOMORA VILLAS CSO	04-D01	Ebchester	Rural Tyne	2035 - 2040
DERWENTSIDE HOUSE CSO	04-D01	Ebchester	Rural Tyne	No Improvement Required
DENECREST CSO	04-D01	Ebchester	Rural Tyne	No Improvement Required
WEST LANE SCHOOL CSO	04-D01	Ebchester	Rural Tyne	No Improvement Required
A692 CSO	04-D02	Consett & Castleside	Rural Tyne	2040 - 2045
CONSETT ACADEMY SOUTH CSO DER090	04-D02	Consett & Castleside	Rural Tyne	2040 - 2045
BERRY EDGE ROAD CSO DER096	04-D02	Consett & Castleside	Rural Tyne	2040 - 2045
CUTLERS HALL ROAD (NO. 29) STORM	04-D02	Consett & Castleside	Rural Tyne	2040 - 2045
SNOWS GREEN ROAD CSO (DER010)	04-D02	Consett & Castleside	Rural Tyne	2040 - 2045
SHOTLEY BRIDGE CSO DER0004	04-D02	Consett & Castleside	Rural Tyne	2040 - 2045
GREEN BRIDGE CSO (DER 137)	04-D02	Consett & Castleside	Rural Tyne	2040 - 2045
CONSETT CSO DERWENTDALE INDUSTRIAL ESTATE DER 168 (OOS) - NWL name	04-D02	Consett & Castleside	Rural Tyne	2040 - 2045
ST MARYS PRIMARY SCHOOL CSO	04-D02	Consett & Castleside	Rural Tyne	2040 - 2045
CHURCH ROAD CSO	04-D02	Consett & Castleside	Rural Tyne	2040 - 2045
CONSETT STW	04-D02	Consett & Castleside	Rural Tyne	2040 - 2045
CASTLESIDE CSO	04-D02	Consett & Castleside	Rural Tyne	No Improvement Required
MOORSIDE CSO DER002	04-D02	Consett & Castleside	Rural Tyne	No Improvement Required
QUEENSWAY CSO	04-D02	Consett & Castleside	Rural Tyne	No Improvement Required

Storm Overflow Site Name	Drainage Area Code	Drainage Area Name	Level 2 Strategic Planning Area	Storm Overflow Spill Frequency Reduction Scheme - Delivery Period
OPP OLD CASTLESIDE STW CSO	04-D02	Consett & Castleside	Rural Tyne	No Improvement Required
CONSETT LOW WOOD NORTH - NWL name	04-D02	Consett & Castleside	Rural Tyne	No Improvement Required
Dunelm Road CSO DER 147 - NWL name	04-D02	Consett & Castleside	Rural Tyne	No Improvement Required
CONSETT IRON WORKS HOWDON WOOD CSO	04-D02	Consett & Castleside	Rural Tyne	No Improvement Required
CONSETT OAP HALL CSO	04-D02	Consett & Castleside	Rural Tyne	No Improvement Required
DURHAM ROAD REF NO 36	04-D02	Consett & Castleside	Rural Tyne	No Improvement Required
85 SNOWS GREEN ROAD CAULDWELL CSO	04-D02	Consett & Castleside	Rural Tyne	No Improvement Required
SHOTLEY BRIDGE HOSPITAL CSO	04-D02	Consett & Castleside	Rural Tyne	No Improvement Required
20 DERWENT DALE CUTLERS RD CSO	04-D02	Consett & Castleside	Rural Tyne	No Improvement Required
REAR 39 CUTLERS HALL ROAD	04-D02	Consett & Castleside	Rural Tyne	No Improvement Required
DIPTON STW CSO Inlet	04-D03	Dipton	Rural Tyne	2045 - 2050
DIPTON STW STORM TANK	04-D03	Dipton	Rural Tyne	No Improvement Required
CAUSEY STW	04-D04	Causey	Rural Tyne	2045 - 2050
MITCHEL TERRACE CSO	04-D08	Annfield Plain & Stanley	Rural Tyne	2030 - 2035
ST ANDREWS ROAD CSO	04-D08	Annfield Plain & Stanley	Rural Tyne	2030 - 2035
LINTZ TERRACE CSO	04-D08	Annfield Plain & Stanley	Rural Tyne	2045 - 2050
SOUTH LEIGH CSO HOUGHWELL HOUSE	04-D08	Annfield Plain & Stanley	Rural Tyne	2045 - 2050
WHITE-LE-HEAD ALLOTMENTS SSO	04-D08	Annfield Plain & Stanley	Rural Tyne	2045 - 2050
PALM TERRACE CSO	04-D08	Annfield Plain & Stanley	Rural Tyne	2045 - 2050
RAILWAY GARDENS CSO DER047	04-D08	Annfield Plain & Stanley	Rural Tyne	2045 - 2050
DUKE STREET CSO	04-D08	Annfield Plain & Stanley	Rural Tyne	2045 - 2050
DUNN STREET	04-D08	Annfield Plain & Stanley	Rural Tyne	2045 - 2050
TANFIELD TRUNK SEWER CSO	04-D08	Annfield Plain & Stanley	Rural Tyne	2045 - 2050
OAKS FIELD CSO	04-D08	Annfield Plain & Stanley	Rural Tyne	2045 - 2050
EAST TANFIELD STW CSO INLET	04-D08	Annfield Plain & Stanley	Rural Tyne	2045 - 2050

Storm Overflow Site Name	Drainage Area Code	Drainage Area Name	Level 2 Strategic Planning Area	Storm Overflow Spill Frequency Reduction Scheme - Delivery Period
EAST TANFIELD STW Storm Tank	04-D08	Annfield Plain & Stanley	Rural Tyne	2045 - 2050
WESLEY TERRACE CSO	04-D08	Annfield Plain & Stanley	Rural Tyne	No Improvement Required
ANNFIELD PLAIN & STANLEY CSO 8	04-D08	Annfield Plain & Stanley	Rural Tyne	No Improvement Required
TANFIELD COMPREHENSIVE SCHOOL CSO	04-D08	Annfield Plain & Stanley	Rural Tyne	No Improvement Required
STATION VILLAS CSO	04-D08	Annfield Plain & Stanley	Rural Tyne	No Improvement Required
ARGYLE COURT CSO	04-D08	Annfield Plain & Stanley	Rural Tyne	No Improvement Required
ARMONSDIE RD CONNOLLY TERRACE CSO	04-D10	Chopwell,Blackhall Mill	Rural Tyne	2030 - 2035
BLACKHALL MILL PUMPING STATION	04-D10	Chopwell,Blackhall Mill	Rural Tyne	2035 - 2040
PENNINE VIEW CSO	04-D10	Chopwell,Blackhall Mill	Rural Tyne	2040 - 2045
CHOPWELL PARK FOOTPATH CSO	04-D10	Chopwell,Blackhall Mill	Rural Tyne	No Improvement Required
TAY STREET CSO	04-D10	Chopwell,Blackhall Mill	Rural Tyne	No Improvement Required
SOUTH TERRACE CSO (G003)	04-D10	Chopwell,Blackhall Mill	Rural Tyne	No Improvement Required
ELWIN PLACE CSO	04-D11	Birtley	Rural Tyne	2025 - 2030
SOUTHFIELDS CSO	04-D11	Birtley	Rural Tyne	2025 - 2030
LANSBURY DRIVE CSO	04-D11	Birtley	Rural Tyne	2035 - 2040
STONY ROW CSO	04-D11	Birtley	Rural Tyne	2040 - 2045
OUSTON VILLA FARM CSO	04-D11	Birtley	Rural Tyne	2040 - 2045
PELTON CSO	04-D11	Birtley	Rural Tyne	2040 - 2045
STATION LANE CSO	04-D11	Birtley	Rural Tyne	No Improvement Required
THE BROOMS NORTH CSO	04-D11	Birtley	Rural Tyne	No Improvement Required
WESTLINE INDUSTRIAL ESTATE CSO	04-D11	Birtley	Rural Tyne	No Improvement Required
DURHAM ROAD CSO	04-D11	Birtley	Rural Tyne	No Improvement Required
BEAMISH CSO	04-D11	Birtley	Rural Tyne	No Improvement Required
THE OVAL CSO	04-D11	Birtley	Rural Tyne	No Improvement Required
WHELDON TERRACE CSO	04-D11	Birtley	Rural Tyne	No Improvement Required

Storm Overflow Site Name	Drainage Area Code	Drainage Area Name	Level 2 Strategic Planning Area	Storm Overflow Spill Frequency Reduction Scheme - Delivery Period
SWINBURN PLACE CSO	04-D11	Birtley	Rural Tyne	No Improvement Required
Manhole off Durham Road (Next to Sorrento Pizza shop) - NWL name	04-D11	Birtley	Rural Tyne	No Improvement Required
KINGSMERE PS	04-D11	Birtley	Rural Tyne	No Improvement Required
BIRTLEY STW CSO INLET	04-D12	Kibblesworth	Rural Tyne	2035 - 2040
LAMESLEY SSO	04-D12	Kibblesworth	Rural Tyne	2035 - 2040
BIRTLEY STW Storm Tank	04-D12	Kibblesworth	Rural Tyne	2035 - 2040
LADY PARK PUMPING STATION LAMESLEY	04-D12	Kibblesworth	Rural Tyne	No Improvement Required
BLANCHLAND STW CSO INLET	04-D13	Blanchland	Rural Tyne	2035 - 2040
BLANCHLAND STW Storm Tank	04-D13	Blanchland	Rural Tyne	2035 - 2040
HIGH SPEN PUMPING STATION	04-D16	Rowlands Gill	Rural Tyne	2025 - 2030
BUSTY BANK CSO	04-D16	Rowlands Gill	Rural Tyne	2025 - 2030
WHISKEY JACKS PUMPING STATION	04-D16	Rowlands Gill	Rural Tyne	2025 - 2030
STATION ROAD CSO G020	04-D16	Rowlands Gill	Rural Tyne	2025 - 2030
BURNOPFIELD CSO	04-D16	Rowlands Gill	Rural Tyne	2025 - 2030
LOCKHAUGH STW	04-D16	Rowlands Gill	Rural Tyne	2025 - 2030
SMAILES LANE CSO G15	04-D16	Rowlands Gill	Rural Tyne	2035 - 2040
DIPWOOD ROAD CSO GO16	04-D16	Rowlands Gill	Rural Tyne	2035 - 2040
RGIL LOCKHAUGH RD & SHRURN PRK CSO	04-D16	Rowlands Gill	Rural Tyne	2035 - 2040
ASH TREE LANE CSO	04-D16	Rowlands Gill	Rural Tyne	2035 - 2040
HIGH FRIAR SIDE CSO	04-D16	Rowlands Gill	Rural Tyne	2035 - 2040
DERWENT CARAVAN PARK PUMPING STN	04-D16	Rowlands Gill	Rural Tyne	2035 - 2040
LOCKHAUGH STW	04-D16	Rowlands Gill	Rural Tyne	No Improvement Required
HIGH SPEN CSO ROWLANDS GILL 6	04-D16	Rowlands Gill	Rural Tyne	No Improvement Required
HIGH SPEN CSO STROTHERS ROAD	04-D16	Rowlands Gill	Rural Tyne	No Improvement Required

Storm Overflow Site Name	Drainage Area Code	Drainage Area Name	Level 2 Strategic Planning Area	Storm Overflow Spill Frequency Reduction Scheme - Delivery Period
BUSTY BANK CSO	04-D16	Rowlands Gill	Rural Tyne	No Improvement Required
BUSTY BANK STORM SEWAGE OVERFLOW	04-D16	Rowlands Gill	Rural Tyne	No Improvement Required
BRIARDENE LOCKHAUGH ROAD CSO	04-D16	Rowlands Gill	Rural Tyne	No Improvement Required
NEW MARE CLOSE FARM CSO	05-D01	Seaton Valley	Tyneside	2030 - 2035
FIRST SCHOOL CSO NTY002	05-D01	Seaton Valley	Tyneside	2030 - 2035
LINKS ROAD CSO	05-D01	Seaton Valley	Tyneside	2030 - 2035
SEATON SLUICE PS	05-D01	Seaton Valley	Tyneside	2030 - 2035
SEGHILL CSO	05-D01	Seaton Valley	Tyneside	2045 - 2050
WESTBOURNE ESTATE SSO ASHKIRK WAY	05-D01	Seaton Valley	Tyneside	2045 - 2050
DINNINGTON WEST SPS	05-D01	Seaton Valley	Tyneside	2045 - 2050
MOUNTFORD ROAD CSO	05-D01	Seaton Valley	Tyneside	2045 - 2050
LYSNDON FARM CSO	05-D01	Seaton Valley	Tyneside	2045 - 2050
DINNINGTON EAST SPS	05-D01	Seaton Valley	Tyneside	2045 - 2050
NORTH GOSFORTH CSO	05-D01	Seaton Valley	Tyneside	2045 - 2050
HOLYWELL P.S.	05-D01	Seaton Valley	Tyneside	No Improvement Required
GREEN CRESCENT CSO (NTY 006)	05-D01	Seaton Valley	Tyneside	No Improvement Required
WANSBECK ROAD CSO (NTY 007)	05-D01	Seaton Valley	Tyneside	No Improvement Required
LOVE AVENUE COTTAGES CSO (NTY 009)	05-D01	Seaton Valley	Tyneside	No Improvement Required
ANNITSFORD BRIDGE CSO	05-D01	Seaton Valley	Tyneside	No Improvement Required
ANNITSFORD BRIDGE CSO FERN DRIVE	05-D01	Seaton Valley	Tyneside	No Improvement Required
SIMONSIDE CSO	05-D01	Seaton Valley	Tyneside	No Improvement Required
SIMONSIDE CSO WEST END	05-D01	Seaton Valley	Tyneside	No Improvement Required
HARTLEY CARAVAN PARK PS	05-D01	Seaton Valley	Tyneside	No Improvement Required
DUDLEY FIRST SCHOOL CSO	05-D01	Seaton Valley	Tyneside	No Improvement Required
DUDLEY MIDDLE SCHOOL CSO	05-D01	Seaton Valley	Tyneside	No Improvement Required

Storm Overflow Site Name	Drainage Area Code	Drainage Area Name	Level 2 Strategic Planning Area	Storm Overflow Spill Frequency Reduction Scheme - Delivery Period
OWEN BRANNIGAN DRIVE CSO	05-D01	Seaton Valley	Tyneside	No Improvement Required
FERN DRIVE CSO	05-D01	Seaton Valley	Tyneside	No Improvement Required
NORTHSIDE PLACE CSO	05-D01	Seaton Valley	Tyneside	No Improvement Required
DRYSDALE CRESENT CSO	05-D01	Seaton Valley	Tyneside	No Improvement Required
CLARA VALE SPS	05-D02	Crawcrook	Tyneside	2045 - 2050
CRAWCROOK LANE CSO	05-D02	Crawcrook	Tyneside	No Improvement Required
STATION BANK CSO	05-D03	Ryton West	Tyneside	2045 - 2050
GREENSIDE CSO	05-D03	Ryton West	Tyneside	No Improvement Required
Holburn Lane CSO, Ryton - NWL name	05-D03	Ryton West	Tyneside	No Improvement Required
CSO AT CHURCH DENE	05-D03	Ryton West	Tyneside	No Improvement Required
BLAYDON BURN WAGONWAY CSO	05-D04	Ryton East	Tyneside	No Improvement Required
STELLA ROAD CSO	05-D04	Ryton East	Tyneside	No Improvement Required
SUMMERHILL CSO	05-D04	Ryton East	Tyneside	No Improvement Required
HAUGH LANE CSO	05-D04	Ryton East	Tyneside	No Improvement Required
ADDISON VILLAGE CSO UNIT 3	05-D04	Ryton East	Tyneside	No Improvement Required
CSO 28 BEWESHILL CRESCENT	05-D06	Blaydon West	Tyneside	2030 - 2035
BLAYDON BANK CSO	05-D06	Blaydon West	Tyneside	2035 - 2040
CROFTDALE ROAD CSO	05-D06	Blaydon West	Tyneside	2035 - 2040
COCHRANE STREET CSO	05-D06	Blaydon West	Tyneside	No Improvement Required
EAST FARM CSO	05-D06	Blaydon West	Tyneside	No Improvement Required
BLAYDON METALS NO 1 CSO	05-D08	Blaydon Haughs	Tyneside	2045 - 2050
BLAYDON METALS NO 2 CSO	05-D08	Blaydon Haughs	Tyneside	2045 - 2050
FACTORY ROAD CSO	05-D08	Blaydon Haughs	Tyneside	2045 - 2050
GAS LANE CSO	05-D08	Blaydon Haughs	Tyneside	No Improvement Required
RIVERSIDEWAY CSO	05-D09	Derwenthaugh	Tyneside	2045 - 2050

Storm Overflow Site Name	Drainage Area Code	Drainage Area Name	Level 2 Strategic Planning Area	Storm Overflow Spill Frequency Reduction Scheme - Delivery Period
PARKGATE FARM CSO	05-D09	Derwenthaugh	Tyneside	2045 - 2050
SHIBDON ROAD CSO	05-D09	Derwenthaugh	Tyneside	2045 - 2050
OLD DERWENT BRIDGE CSO	05-D09	Derwenthaugh	Tyneside	No Improvement Required
JUNCTION OF HEXHAM RD &	05-D10	Whickham North	Tyneside	2035 - 2040
MARKET LANE CSO	05-D10	Whickham North	Tyneside	2035 - 2040
CLAVERING RD & RUSKIN RD	05-D10	Whickham North	Tyneside	No Improvement Required
JUNC OF CLAVERING RD & SWALWEL BANK	05-D10	Whickham North	Tyneside	No Improvement Required
MARKET LANE CSO	05-D11	Whickham South & Sunnyside	Tyneside	2030 - 2035
GELLESFIELD CSO	05-D11	Whickham South & Sunnyside	Tyneside	2030 - 2035
METROCENTRE GREEN CAR PARK PS (E7)	05-D11	Whickham South & Sunnyside	Tyneside	2045 - 2050
WELLINGTON ROAD CSO (E9-102)	05-D11	Whickham South & Sunnyside	Tyneside	2045 - 2050
NAPIER COURT CSO	05-D11	Whickham South & Sunnyside	Tyneside	2045 - 2050
WHICKHAM SOUTH & SUNNYSIDE CSO	05-D11	Whickham South & Sunnyside	Tyneside	2045 - 2050
WASHINGWELL SCHOOL CSO	05-D11	Whickham South & Sunnyside	Tyneside	2045 - 2050
BEECH STREET CSO	05-D11	Whickham South & Sunnyside	Tyneside	2045 - 2050
SOUTHFIELD ROAD CSO	05-D11	Whickham South & Sunnyside	Tyneside	No Improvement Required
SUNNYSIDE CSO	05-D11	Whickham South & Sunnyside	Tyneside	No Improvement Required
KINGSWAY/PRINCESS STREET CSO	05-D11	Whickham South & Sunnyside	Tyneside	No Improvement Required
MARLEY HILL SPS	05-D11	Whickham South & Sunnyside	Tyneside	No Improvement Required
DUNSTON FLOUR MILL (WEST) CSO	05-D12	Dunston Hill	Tyneside	2040 - 2045
NEWTON STREET CSO	05-D13	Dunston,Teams	Tyneside	2040 - 2045
STAITHES ROAD CSO	05-D13	Dunston,Teams	Tyneside	2040 - 2045
CORMORANT DRIVE CSO	05-D13	Dunston,Teams	Tyneside	2040 - 2045
CSO AT TEAM STREET	05-D13	Dunston,Teams	Tyneside	2040 - 2045
TEAMS CSO JOHNSON STREET E17-105	05-D13	Dunston,Teams	Tyneside	2040 - 2045

Storm Overflow Site Name	Drainage Area Code	Drainage Area Name	Level 2 Strategic Planning Area	Storm Overflow Spill Frequency Reduction Scheme - Delivery Period
ROSE STREET CSO	05-D13	Dunston, Teams	Tyneside	2040 - 2045
RIVERSDALE ROAD CSO	05-D13	Dunston, Teams	Tyneside	No Improvement Required
CSO ON WHICKHAM AND GATESHEAD SEWER	05-D14	Dunston & Lobley Hill	Tyneside	2040 - 2045
BENSHAM SIDINGS CSO	05-D15	Team Valley	Tyneside	2040 - 2045
EASTERN AVENUE CSO	05-D15	Team Valley	Tyneside	2040 - 2045
THE GREEN MARKET CSO	05-D15	Team Valley	Tyneside	2040 - 2045
BENSHAM CSO	05-D15	Team Valley	Tyneside	2040 - 2045
ELMWOOD GARDENS	05-D15	Team Valley	Tyneside	2040 - 2045
PINEWOOD GARDENS CSO	05-D15	Team Valley	Tyneside	2040 - 2045
VICTORIA RD AT SANDOWN GARDENS CSO	05-D15	Team Valley	Tyneside	2040 - 2045
BENSHAM HOSPITAL CSO	05-D15	Team Valley	Tyneside	No Improvement Required
SEVENTH AVENUE CSO	05-D15	Team Valley	Tyneside	No Improvement Required
LOW FELL CSO	05-D15	Team Valley	Tyneside	No Improvement Required
BLACK LANE CSO	05-D16	Chowdene	Tyneside	2040 - 2045
CHOWDENE CSO	05-D16	Chowdene	Tyneside	2040 - 2045
WOODFORD NO 22 STORM OVERFLOW	05-D16	Chowdene	Tyneside	2040 - 2045
NO2 ESKDALE GARDENS CSO	05-D16	Chowdene	Tyneside	2040 - 2045
CSO REAR 11 ST AUSTELL GARDENS	05-D16	Chowdene	Tyneside	No Improvement Required
SMITHY LANE CSO	05-D16	Chowdene	Tyneside	No Improvement Required
HIGH WEST STREET CSO (G066)	05-D18	Gateshead Central	Tyneside	2045 - 2050
QUAYSIDE (HILLGATE STREET CSO)	05-D18	Gateshead Central	Tyneside	2045 - 2050
SWINBURNE STREET CSO	05-D18	Gateshead Central	Tyneside	2045 - 2050
EAST STREET WAS SWINBURN ST END CSO	05-D18	Gateshead Central	Tyneside	2045 - 2050
PIPEWELLGATE PUMPING STATION	05-D18	Gateshead Central	Tyneside	No Improvement Required
SOUTH SHORE ROAD CSO	05-D19	Gateshead West	Tyneside	2045 - 2050

Storm Overflow Site Name	Drainage Area Code	Drainage Area Name	Level 2 Strategic Planning Area	Storm Overflow Spill Frequency Reduction Scheme - Delivery Period
ALBANY ROAD/SALTMEADOWS ROAD CSO	05-D19	Gateshead West	Tyneside	2045 - 2050
SALTMEADOWS PUMPING STATION	05-D19	Gateshead West	Tyneside	No Improvement Required
SOUTH SHORE ROAD EAST PUMPING STN	05-D20	Gateshead Stadium, Mount Pleasant	Tyneside	2045 - 2050
CSO AT REAR OF ORCHID CRESCENT	05-D21	Friars Goose	Tyneside	2035 - 2040
INTERNATIONAL PAINTS PUMPING STN.	05-D22	Felling & Felling Shore	Tyneside	2035 - 2040
NEST ROAD CSO	05-D22	Felling & Felling Shore	Tyneside	No Improvement Required
HEWORTH SHORE CSO	05-D23	Heworth	Tyneside	2035 - 2040
LOW HEWORTH LANE PUMPING STATION	05-D23	Heworth	Tyneside	2035 - 2040
JANADAB CSO	05-D23	Heworth	Tyneside	2035 - 2040
WOODGATE GDNS/MARCONI 2 CSO	05-D23	Heworth	Tyneside	No Improvement Required
CSO AT STONEYGATE LANE	05-D23	Heworth	Tyneside	No Improvement Required
FAIRFIELD INDUSTRIAL PARK SPS	05-D23	Heworth	Tyneside	No Improvement Required
4 AYCLIFFE AVENUE CSO	05-D24	Leam Lane, Wardley, Bill Quay	Tyneside	2025 - 2030
LANCHESTER AVENUE CSO	05-D24	Leam Lane, Wardley, Bill Quay	Tyneside	2030 - 2035
MANOR GARDENS CSO	05-D24	Leam Lane, Wardley, Bill Quay	Tyneside	2040 - 2045
CSO AT CROMWELL ROAD	05-D24	Leam Lane, Wardley, Bill Quay	Tyneside	2040 - 2045
WOODWYND CSO	05-D24	Leam Lane, Wardley, Bill Quay	Tyneside	No Improvement Required
GRASSBANKS CSO	05-D24	Leam Lane, Wardley, Bill Quay	Tyneside	No Improvement Required
SHERATON CSO	05-D24	Leam Lane, Wardley, Bill Quay	Tyneside	No Improvement Required
CSO 32 WALBOTTLE ROAD	05-D25	Newburn	Tyneside	2035 - 2040
MAYFIELD AVE CSO NC034	05-D25	Newburn	Tyneside	2035 - 2040
NEWBURN PUMPING STATION	05-D25	Newburn	Tyneside	2045 - 2050
BLANEY ROW PUMPING STATION	05-D25	Newburn	Tyneside	No Improvement Required
THE BOATHOUSE SPS	05-D25	Newburn	Tyneside	No Improvement Required

Storm Overflow Site Name	Drainage Area Code	Drainage Area Name	Level 2 Strategic Planning Area	Storm Overflow Spill Frequency Reduction Scheme - Delivery Period
SCOTSWOOD ROAD/DENTON BURN PS	05-D26	Denton Valley	Tyneside	2045 - 2050
NEWBURN INDUSTRIAL ESTATE P STN	05-D26	Denton Valley	Tyneside	2045 - 2050
NEWBURN HAUGH/RIVERSDALE WAY P STN	05-D26	Denton Valley	Tyneside	2045 - 2050
TYNE VIEW CSO	05-D26	Denton Valley	Tyneside	2045 - 2050
BROADWAY JUNCTION NORWOOD ROAD CSO	05-D26	Denton Valley	Tyneside	2045 - 2050
SCOTSWOOD ROAD PUMPING STATION NO 4	05-D26	Denton Valley	Tyneside	2045 - 2050
DENTON ROAD CSO NC027	05-D26	Denton Valley	Tyneside	2045 - 2050
WOOD GROVE CSO (NC029)	05-D26	Denton Valley	Tyneside	2045 - 2050
BURWELL AVENUE CSO	05-D26	Denton Valley	Tyneside	2045 - 2050
DENTON DENE NORTH OF WEST ROAD CSO	05-D26	Denton Valley	Tyneside	2045 - 2050
SILVER LONNEN CSO (NC030)	05-D26	Denton Valley	Tyneside	2045 - 2050
DENE AVENUE CSO NC051	05-D26	Denton Valley	Tyneside	2045 - 2050
BROADWAY ROAD CSO	05-D26	Denton Valley	Tyneside	No Improvement Required
STAMFORDHAM ROAD PUMPING STATION	05-D26	Denton Valley	Tyneside	No Improvement Required
BURNSIDE CSO	05-D26	Denton Valley	Tyneside	No Improvement Required
SOUTH BENWELL ROAD CSO	05-D27	Benwell	Tyneside	2035 - 2040
CSO WATER STREET	05-D27	Benwell	Tyneside	2035 - 2040
CSO DUNN STREET	05-D27	Benwell	Tyneside	2035 - 2040
ESSEX CLOSE CSO	05-D27	Benwell	Tyneside	2035 - 2040
CSO REDHEUGH BRIDGE	05-D27	Benwell	Tyneside	2035 - 2040
CSO FORTH BANKS	05-D27	Benwell	Tyneside	2035 - 2040
TUTHILL STAIRS CSO	05-D27	Benwell	Tyneside	2035 - 2040
ATKINSON ROAD CSO	05-D27	Benwell	Tyneside	2035 - 2040
AMELIA CLOSE CSO - C49/102	05-D27	Benwell	Tyneside	2035 - 2040
WEST VIEW CSO	05-D27	Benwell	Tyneside	2035 - 2040

Storm Overflow Site Name	Drainage Area Code	Drainage Area Name	Level 2 Strategic Planning Area	Storm Overflow Spill Frequency Reduction Scheme - Delivery Period
SCOTSWOOD ROAD PUMPING STATION NO 2	05-D27	Benwell	Tyneside	No Improvement Required
CLUMBER STREET CSO	05-D27	Benwell	Tyneside	No Improvement Required
Scotswood Road CSO (C43-105) NWL name	05-D27	Benwell	Tyneside	No Improvement Required
SCOTSWOOD BRIDGE CSO	05-D27	Benwell	Tyneside	No Improvement Required
SCOTSWOOD NO1 SPS	05-D27	Benwell	Tyneside	No Improvement Required
MICHEL BEARINGS NORTH CSO	05-D27	Benwell	Tyneside	No Improvement Required
Scottswood Road (C49-104) NWL name	05-D27	Benwell	Tyneside	No Improvement Required
NEWCASTLE UPON TYNE CSO ST ANNES WHARF	05-D28	Newcastle City	Tyneside	2040 - 2045
THE SWIRLE CSO	05-D28	Newcastle City	Tyneside	2040 - 2045
BROAD CHARE CSO	05-D28	Newcastle City	Tyneside	2040 - 2045
MILK MARKET PUMPING STATION	05-D28	Newcastle City	Tyneside	No Improvement Required
DEAN STREET CSO	05-D28	Newcastle City	Tyneside	No Improvement Required
MEMORIAL HALL SSO	05-D29	Ponteland	Tyneside	2030 - 2035
ELAND LANE (NEW) PUMPING STATION	05-D29	Ponteland	Tyneside	2045 - 2050
JACKSON AVENUE CSO	05-D29	Ponteland	Tyneside	2045 - 2050
MOOR LANE SSO	05-D29	Ponteland	Tyneside	2045 - 2050
EASTERN WAY SSO	05-D29	Ponteland	Tyneside	2045 - 2050
CROSSFELL SEWAGE PUMPING STATION	05-D29	Ponteland	Tyneside	No Improvement Required
ELAND LANE (NEW) PUMPING STATION	05-D29	Ponteland	Tyneside	No Improvement Required
SALTERS LANE CSO	05-D30	Benton	Tyneside	2025 - 2030
GRASSHOLM PLACE CSO	05-D30	Benton	Tyneside	2030 - 2035
ACOMB CRESCENT (CATHEDRAL) CSO	05-D31	Gosforth	Tyneside	2030 - 2035
CSO AT THREE MILE INN	05-D31	Gosforth	Tyneside	No Improvement Required
FARNE AVENUE CSO	05-D31	Gosforth	Tyneside	No Improvement Required
TURNBERRY WAY CSO	05-D31	Gosforth	Tyneside	No Improvement Required

Storm Overflow Site Name	Drainage Area Code	Drainage Area Name	Level 2 Strategic Planning Area	Storm Overflow Spill Frequency Reduction Scheme - Delivery Period
KENTON ROAD/ROCKERBY DRIVE CSO	05-D31	Gosforth	Tyneside	No Improvement Required
ST NICHOLAS HOSPITAL SSO	05-D31	Gosforth	Tyneside	No Improvement Required
WOOLSINGTON SEWAGE SYSTEM BULLOCKS STEADS CSO	05-D31	Gosforth	Tyneside	No Improvement Required
WOOLSINGTON CSO	05-D31	Gosforth	Tyneside	No Improvement Required
MOOR ROAD SOUTH CSO	05-D32	Jesmond	Tyneside	No Improvement Required
OUSEBURN WEST PS	05-D33	Lower Ouseburn	Tyneside	2040 - 2045
OUSEBURN EAST PS	05-D33	Lower Ouseburn	Tyneside	2040 - 2045
FOUNDRY LANE NO 3 CSO	05-D33	Lower Ouseburn	Tyneside	2040 - 2045
FOUNDRY LANE NO1 CSO	05-D33	Lower Ouseburn	Tyneside	2040 - 2045
LIME STREET/CUT BANK (2)	05-D33	Lower Ouseburn	Tyneside	2040 - 2045
BLUE BELL INN CSO	05-D33	Lower Ouseburn	Tyneside	2040 - 2045
QUAYSIDE/ST LAWRENCE ROAD CSO	05-D33	Lower Ouseburn	Tyneside	No Improvement Required
MARINER S WHARF, QUAYSIDE - NWL name	05-D33	Lower Ouseburn	Tyneside	No Improvement Required
OUSE BURN CSO NO 8	05-D33	Lower Ouseburn	Tyneside	No Improvement Required
SPILLERS PUMPING STATION	05-D34	Byker	Tyneside	2045 - 2050
GLASSHOUSE STREET PS	05-D34	Byker	Tyneside	2045 - 2050
THE OVAL PUMPING STATION	05-D34	Byker	Tyneside	2045 - 2050
RIVERSIDE PARK WEST CSO	05-D34	Byker	Tyneside	2045 - 2050
CALDBECK CL BELMONT ST ANTHONYS CSO	05-D34	Byker	Tyneside	2045 - 2050
CALDBECK AVE POTTERY BANK CSO	05-D34	Byker	Tyneside	2045 - 2050
GREENFORD ROAD C18-102	05-D34	Byker	Tyneside	2045 - 2050
CALDBECK AVENUE/POTTERY BANK CSO	05-D34	Byker	Tyneside	No Improvement Required
CSO NEPTUNE YARD NO.1 OUTFALL	05-D35	Walker	Tyneside	2045 - 2050
WHITE STREET STATION ROAD CSO	05-D35	Walker	Tyneside	2045 - 2050

Storm Overflow Site Name	Drainage Area Code	Drainage Area Name	Level 2 Strategic Planning Area	Storm Overflow Spill Frequency Reduction Scheme - Delivery Period
WHITE STREET STATION ROAD CSO	05-D35	Walker	Tyneside	2045 - 2050
CSO WELBECK ROAD & BATH STREET	05-D35	Walker	Tyneside	2045 - 2050
WINCOMBLEE C PUMPING STATION	05-D35	Walker	Tyneside	2045 - 2050
WINCOMBLEE ROAD CSO	05-D35	Walker	Tyneside	2045 - 2050
WINCOMBLEE B PUMPING STATION	05-D35	Walker	Tyneside	2045 - 2050
NEW WELBECK ROAD PUMPING STATION	05-D35	Walker	Tyneside	2045 - 2050
STATION ROAD/WHITE STREET CSO	05-D35	Walker	Tyneside	No Improvement Required
BURN CLOSES CSO	05-D37	Wallsend	Tyneside	2030 - 2035
NEPTUNE YARD CSO - NWL name	05-D37	Wallsend	Tyneside	2045 - 2050
BENTON WAY OUTFALL NO 2 CSO	05-D37	Wallsend	Tyneside	2045 - 2050
STATION ROAD/SWAN HUNTERS CSO	05-D37	Wallsend	Tyneside	2045 - 2050
DAVY BANK PUMPING STATION	05-D37	Wallsend	Tyneside	2045 - 2050
HEATON CSO CORNEL RD	05-D37	Wallsend	Tyneside	2045 - 2050
CHURCH BANK CSO	05-D37	Wallsend	Tyneside	2045 - 2050
KILLINGWORTH WAGONWAY CSO	05-D37	Wallsend	Tyneside	2045 - 2050
POINT PLEASANT PUMPING STATION	05-D37	Wallsend	Tyneside	No Improvement Required
WATERVILLE ROAD CSO	05-D38	Chirton	Tyneside	No Improvement Required
BEEHIVE CSO	05-D39	Brierdene	Tyneside	2030 - 2035
BRIERDENE PUMPING STATION	05-D39	Brierdene	Tyneside	2030 - 2035
HOLYWELL HOUSE (CSO)	05-D39	Brierdene	Tyneside	2040 - 2045
TEN ACRE FARM COMBINED SEWER OVERFL	05-D39	Brierdene	Tyneside	2040 - 2045
MINI GOLF CSO	05-D39	Brierdene	Tyneside	No Improvement Required
NORTH PARADE HIGH LEVEL CSO (A52)	05-D40	Whitley Bay	Tyneside	2030 - 2035
BROWNS POINT CSO	05-D40	Whitley Bay	Tyneside	2035 - 2040
PERCY ROAD HIGH LEVEL CSO	05-D40	Whitley Bay	Tyneside	No Improvement Required

Storm Overflow Site Name	Drainage Area Code	Drainage Area Name	Level 2 Strategic Planning Area	Storm Overflow Spill Frequency Reduction Scheme - Delivery Period
NORTH POINT CSO	05-D41	Cullercoats	Tyneside	No Improvement Required
WATTS SLOPE HIGH LEVEL CSO (A56)	05-D42	Whitley Lodge	Tyneside	2040 - 2045
Dukes Walk CSO	05-D42	Whitley Lodge	Tyneside	2040 - 2045
WESTERN ROAD/ROSEHILL ROAD P ST	05-D43	Willington Quay	Tyneside	2045 - 2050
STEPHENSON STREET PUMPING STATION	05-D43	Willington Quay	Tyneside	2045 - 2050
TYNE VIEW TERRACE PS	05-D43	Willington Quay	Tyneside	2045 - 2050
HOWDON STW CSO INLET	05-D43	Willington Quay	Tyneside	2045 - 2050
HOWDON STW CSO INLET South BANK	05-D43	Willington Quay	Tyneside	2045 - 2050
HOWDON STW CSO INLET NORTH BANK	05-D43	Willington Quay	Tyneside	2045 - 2050
HOWDON STW CSO Primary treated storm	05-D43	Willington Quay	Tyneside	2045 - 2050
PHILLIPSON STREET ROSEHILL CSO	05-D43	Willington Quay	Tyneside	2045 - 2050
HOWDON (ADJACENT A19 ROUNDABOUT)CSO	05-D43	Willington Quay	Tyneside	No Improvement Required
POTTER STREET PUMPING STATION	05-D43	Willington Quay	Tyneside	No Improvement Required
FISH QUAY CSO	05-D44	Tynemouth	Tyneside	2030 - 2035
NORTH GROUYNE PUMPING STATION	05-D44	Tynemouth	Tyneside	2030 - 2035
SHARPNESS POINT PS	05-D44	Tynemouth	Tyneside	2030 - 2035
COLLINGWOOD TERRACE CSO	05-D44	Tynemouth	Tyneside	2030 - 2035
SWADDLES HOLE CSO	05-D44	Tynemouth	Tyneside	No Improvement Required
UNION QUAY CSO	05-D44	Tynemouth	Tyneside	No Improvement Required
NEW QUAY CSO NC058	05-D45	North Shields	Tyneside	2035 - 2040
BEDFORD STREET CSO NTY057	05-D45	North Shields	Tyneside	2035 - 2040
HOWDON ROAD CSO (NTY 040)	05-D45	North Shields	Tyneside	2045 - 2050
BURDON MAIN ROW CSO	05-D45	North Shields	Tyneside	2045 - 2050
PERCY MAIN CSO	05-D46	Royal Quays	Tyneside	2045 - 2050
CSO AT MANHOLE 49 HOWDEN ROAD	05-D46	Royal Quays	Tyneside	No Improvement Required

Storm Overflow Site Name	Drainage Area Code	Drainage Area Name	Level 2 Strategic Planning Area	Storm Overflow Spill Frequency Reduction Scheme - Delivery Period
NEW YORK CSO	05-D46	Royal Quays	Tyneside	No Improvement Required
MINDRUM TERRACE CSO	05-D46	Royal Quays	Tyneside	No Improvement Required
PILOT STREET PUMPING STATION	05-D47	Westoe	Tyneside	2030 - 2035
WAPPING STREET CSO	05-D47	Westoe	Tyneside	2040 - 2045
CSO AT EAST HOLBORN WEST	05-D48	High Shields	Tyneside	2045 - 2050
WEST HOLBORN SOUTH CSO	05-D48	High Shields	Tyneside	2045 - 2050
HARTON LOW STAITHES CSO	05-D48	High Shields	Tyneside	2045 - 2050
TUDOR ROAD CSO	05-D48	High Shields	Tyneside	2045 - 2050
CORONATION ST CSO	05-D48	High Shields	Tyneside	2045 - 2050
MITRE PLACE CSO	05-D48	High Shields	Tyneside	No Improvement Required
EAST HOLBORN EAST CSO	05-D48	High Shields	Tyneside	No Improvement Required
HARTON LOW STAITHES (MILL DAM) CSO	05-D48	High Shields	Tyneside	No Improvement Required
TEMPLE STREET CSO	05-D49	Tyne Dock, Whiteleas	Tyneside	2040 - 2045
ELDON STREET CSO	05-D49	Tyne Dock, Whiteleas	Tyneside	2045 - 2050
SMITH STREET PUMPING STATION	05-D49	Tyne Dock, Whiteleas	Tyneside	No Improvement Required
REDWELL SEAGE PUMPING STATION	05-D50	Harton	Tyneside	2030 - 2035
TYNESIDE CSO B5/201	05-D52	Simonside	Tyneside	2030 - 2035
DON VALLEY PUMPING STATION	05-D52	Simonside	Tyneside	2040 - 2045
JARROW ROAD PUMPING STATION	05-D52	Simonside	Tyneside	2040 - 2045
CSO AT BEDESWAY	05-D52	Simonside	Tyneside	2040 - 2045
SOUTH SHIELDS INTERCEPTOR BS/104	05-D53	Jarrow, Hedworth	Tyneside	2025 - 2030
TYNESIDE CSO (NO B5/301) NEWLAND DRIVE	05-D53	Jarrow, Hedworth	Tyneside	2025 - 2030
SPRINGWELL PARK CSO	05-D53	Jarrow, Hedworth	Tyneside	2025 - 2030
WEST OF HEDWORTH LANE CSO	05-D53	Jarrow, Hedworth	Tyneside	2025 - 2030
NEW ROAD CSO	05-D53	Jarrow, Hedworth	Tyneside	2025 - 2030

Storm Overflow Site Name	Drainage Area Code	Drainage Area Name	Level 2 Strategic Planning Area	Storm Overflow Spill Frequency Reduction Scheme - Delivery Period
EDEN WALK CSO	05-D53	Jarrow, Hedworth	Tyneside	2025 - 2030
CEMETERY ROAD CSO	05-D53	Jarrow, Hedworth	Tyneside	2030 - 2035
ROMAN ROAD CSO	05-D53	Jarrow, Hedworth	Tyneside	2030 - 2035
STATION ROAD CSO G020	05-D53	Jarrow, Hedworth	Tyneside	2030 - 2035
BOLDON COLLIERY FENWICK STREET CSO	05-D53	Jarrow, Hedworth	Tyneside	No Improvement Required
NORTH ROAD NO1	05-D53	Jarrow, Hedworth	Tyneside	No Improvement Required
29/30 NORTH ROAD CSO	05-D53	Jarrow, Hedworth	Tyneside	No Improvement Required
JARROW HEDWORTH CSO 20 ARNOLD STREET	05-D53	Jarrow, Hedworth	Tyneside	No Improvement Required
JARROW HEDWORTH CSO 23 CHARLES STREET	05-D53	Jarrow, Hedworth	Tyneside	No Improvement Required
REAR OF 92 & 94 CHARLES STREET CSO	05-D53	Jarrow, Hedworth	Tyneside	No Improvement Required
BOLDON COLLIERY SOUTH (N0'7) CSO	05-D53	Jarrow, Hedworth	Tyneside	No Improvement Required
REAR 3 ERNEST STREET CSO	05-D53	Jarrow, Hedworth	Tyneside	No Improvement Required
WEST BOLDON CSO NO 3	05-D53	Jarrow, Hedworth	Tyneside	No Improvement Required
HEATON GARDENS PUMPING STATION	05-D53	Jarrow, Hedworth	Tyneside	No Improvement Required
JUNCTION LANGHOLME AVENUE &	05-D53	Jarrow, Hedworth	Tyneside	No Improvement Required
PRINCE CONSORT ROAD PUMPING STATION	05-D54	Hebburn	Tyneside	2035 - 2040
WAGONWAY ROAD PUMPING STATION	05-D54	Hebburn	Tyneside	2035 - 2040
BLACKETT STREET JARROW	05-D54	Hebburn	Tyneside	2035 - 2040
REYROLLE SEWER (SOUTH) CSO	05-D54	Hebburn	Tyneside	2040 - 2045
MARINE DRIVE PUMPING STATION	05-D54	Hebburn	Tyneside	No Improvement Required
LAMPART CSO	05-D54	Hebburn	Tyneside	No Improvement Required
CALEDONIAN ST / WILLIAM ST D17-103 STY056	05-D54	Hebburn	Tyneside	No Improvement Required
WILLIAM STREET CSO	05-D54	Hebburn	Tyneside	No Improvement Required
BLACKETT STREET CSO	05-D54	Hebburn	Tyneside	No Improvement Required
TYNE STREET SPS	05-D54	Hebburn	Tyneside	No Improvement Required

Storm Overflow Site Name	Drainage Area Code	Drainage Area Name	Level 2 Strategic Planning Area	Storm Overflow Spill Frequency Reduction Scheme - Delivery Period
CSO AT SW CORNER OF ALLOTMENT GARDEN HEBBURN Riverside	05-D54	Hebburn	Tyneside	No Improvement Required
REYROLLE SEWER (NORTH) CSO	05-D54	Hebburn	Tyneside	No Improvement Required
OVINGTON CSO TD034	05-D55	Prudhoe	Tyneside	2035 - 2040
ANDREWS HOUSE LA HACIENDA CSO	05-D55	Prudhoe	Tyneside	2035 - 2040
MARY MAGDALENE NO3 CSO (TD037)	05-D55	Prudhoe	Tyneside	2035 - 2040
OVINGHAM PUMPING STATION CSO	05-D55	Prudhoe	Tyneside	2035 - 2040
ROSELEIGH CSO	05-D55	Prudhoe	Tyneside	2035 - 2040
WYLAM NORTH SPS CSO	05-D55	Prudhoe	Tyneside	2035 - 2040
SOUTH WYLAM PUMPING STATION	05-D55	Prudhoe	Tyneside	2035 - 2040
MID TYNE SEWERAGE SCHEME CSO	05-D55	Prudhoe	Tyneside	2035 - 2040
RIDING DENE CSO	05-D55	Prudhoe	Tyneside	2035 - 2040
PRUDHOE CSO 4	05-D55	Prudhoe	Tyneside	2035 - 2040
ADDERLANE SCHOOL CSO (TD035)	05-D55	Prudhoe	Tyneside	No Improvement Required
PRUDHOE PUMPING STATION	05-D55	Prudhoe	Tyneside	No Improvement Required
MID-TYNE NO,3 CSO	05-D55	Prudhoe	Tyneside	No Improvement Required
ELTRINGHAM CSO BEAUMONT WOOD	05-D55	Prudhoe	Tyneside	No Improvement Required
HAMSTERLEY STW	06-D01	Hamsterley	Wear	2045 - 2050
HAMSTERLEY CSO	06-D01	Hamsterley	Wear	No Improvement Required
FIR TREE STW	06-D02	Fir Tree	Wear	2045 - 2050
LOW WADSWORTH STW	06-D04	Low Etherley	Wear	2030 - 2035
LOW WADSWORTH PS	06-D04	Low Etherley	Wear	2030 - 2035
PARK ROAD CSO WV41	06-D04	Low Etherley	Wear	No Improvement Required
PEASES WEST CSO	06-D05	Crook	Wear	2025 - 2030
WEST ROAD CSO	06-D05	Crook	Wear	2025 - 2030

Storm Overflow Site Name	Drainage Area Code	Drainage Area Name	Level 2 Strategic Planning Area	Storm Overflow Spill Frequency Reduction Scheme - Delivery Period
ULSWATER CRESCENT CSO	06-D05	Crook	Wear	2025 - 2030
BLADESIDE CSO	06-D05	Crook	Wear	2025 - 2030
THE HOLLOWES CSO WV50	06-D05	Crook	Wear	2025 - 2030
THE HOLLOWES CSO WV49	06-D05	Crook	Wear	2025 - 2030
WITTON-LE-WEAR PS LOW LANE	06-D05	Crook	Wear	2025 - 2030
VALLEY TERRACE CSO	06-D05	Crook	Wear	2030 - 2035
WOODFIELD HILL CROOK CSO	06-D05	Crook	Wear	2040 - 2045
MILL FARM COMBINED SEWER OVERFLOW	06-D05	Crook	Wear	2040 - 2045
INSTITUTE TERRACE CSO	06-D05	Crook	Wear	No Improvement Required
GRANGE BANK CSO	06-D05	Crook	Wear	No Improvement Required
HUNTSHIELD FORD CSO	06-D06	St Johns Chapel & Westgate	Wear	2035 - 2040
WESTERN AREA STW	06-D06	St Johns Chapel & Westgate	Wear	2035 - 2040
VEDRA CLOSE SSO	06-D06	St Johns Chapel & Westgate	Wear	2035 - 2040
WESTGATE CARAVAN SITE CSO	06-D06	St Johns Chapel & Westgate	Wear	2035 - 2040
WESTGATE CSO	06-D06	St Johns Chapel & Westgate	Wear	2035 - 2040
STOTSFIELD BURN CSO	06-D07	Rookhope	Wear	2045 - 2050
ROOKHOPE STW	06-D07	Rookhope	Wear	2045 - 2050
RIVERSIDE (BUTTS CRESCENT) CSO	06-D09	Stanhope & Crawleyside	Wear	2030 - 2035
STANHOPE SWIMMING POOL CSO	06-D09	Stanhope & Crawleyside	Wear	2030 - 2035
ROSE TERRACE CSO	06-D09	Stanhope & Crawleyside	Wear	2035 - 2040
BONDISLE WAY CSO	06-D09	Stanhope & Crawleyside	Wear	2035 - 2040
STANHOPE STW	06-D09	Stanhope & Crawleyside	Wear	2035 - 2040
FROSTERLEY SEWAGE TREATMENT WORKS	06-D10	Frosterley	Wear	2045 - 2050
MILL COTTAGES CSO	06-D10	Frosterley	Wear	No Improvement Required
ANGATE STREET CSO	06-D13	Wolsingham	Wear	2045 - 2050

Storm Overflow Site Name	Drainage Area Code	Drainage Area Name	Level 2 Strategic Planning Area	Storm Overflow Spill Frequency Reduction Scheme - Delivery Period
EAST END CSO	06-D13	Wolsingham	Wear	2045 - 2050
SCOTCH ISLE FARM CSO	06-D13	Wolsingham	Wear	2045 - 2050
WOLSINGHAM STW	06-D14	Thornley	Wear	2045 - 2050
TOW LAW STW Storm Tank	06-D15	Tow Law	Wear	2040 - 2045
CHURCH LANE CSO	06-D15	Tow Law	Wear	2040 - 2045
TOW LAW STW CSO INLET	06-D15	Tow Law	Wear	2040 - 2045
SACRISTON SEWAGE TREATMENT WORKS	07-D01	Sacrison	Wear	2045 - 2050
CHARLAW TERRACE CSO	07-D01	Sacrison	Wear	No Improvement Required
CROSS LANE CSO CH8	07-D01	Sacrison	Wear	No Improvement Required
PLAWSWORTH GATE CSO	07-D02	Nettlesworth	Wear	2025 - 2030
PLAWSWORTH CSO MH1	07-D02	Nettlesworth	Wear	2025 - 2030
PLAWSWORTH SEWAGE TREATMENT WORKS	07-D02	Nettlesworth	Wear	2035 - 2040
KIMBLESWORTH CSO	07-D02	Nettlesworth	Wear	No Improvement Required
BEECHVILLE CSO	07-D03	Edmondsley	Wear	2040 - 2045
EDMONDSLEY STW	07-D03	Edmondsley	Wear	2040 - 2045
CONGBURN BANK CSO	07-D03	Edmondsley	Wear	No Improvement Required
PELAW BANK CSO CH57	07-D04	Chester le Street	Wear	2025 - 2030
ASH MEADOWS CSO CHESTER LE STREET	07-D04	Chester le Street	Wear	2025 - 2030
BEVERLEY GARDENS CSO	07-D04	Chester le Street	Wear	2025 - 2030
PARK ROAD CSO	07-D04	Chester le Street	Wear	2025 - 2030
PELTON FELL ROAD 3 CSO CH14	07-D04	Chester le Street	Wear	2025 - 2030
PELTON FELL ROAD CSO	07-D04	Chester le Street	Wear	2025 - 2030
CONE LANE (CHESTER NO 4) CSO	07-D04	Chester le Street	Wear	2025 - 2030
HOPGARTH GARDENS CSO	07-D04	Chester le Street	Wear	2025 - 2030
CHESTER LE STREET STW STORM TANK	07-D04	Chester le Street	Wear	2025 - 2030

Storm Overflow Site Name	Drainage Area Code	Drainage Area Name	Level 2 Strategic Planning Area	Storm Overflow Spill Frequency Reduction Scheme - Delivery Period
SHIELDS ROAD CSO	07-D04	Chester le Street	Wear	2025 - 2030
LINDOM AVENUE CSO	07-D04	Chester le Street	Wear	2030 - 2035
PARK ROAD NORTH CSO	07-D04	Chester le Street	Wear	2030 - 2035
HOLMHILL FIELD CSO CH043	07-D04	Chester le Street	Wear	2035 - 2040
GRANGE VILLA CSO	07-D04	Chester le Street	Wear	2035 - 2040
WALDRIDGE ROAD CSO CH 13	07-D04	Chester le Street	Wear	No Improvement Required
FRONT STREET CSO CH68	07-D04	Chester le Street	Wear	No Improvement Required
CHESTER LE STREET STW CSO Inlet	07-D04	Chester le Street	Wear	No Improvement Required
WARKWORTH DRIVE CSO	07-D04	Chester le Street	Wear	No Improvement Required
ROPERY LANE/EARDULPH AVE CSO	07-D04	Chester le Street	Wear	No Improvement Required
CHERRY BANKS CSO	07-D04	Chester le Street	Wear	No Improvement Required
TUART STREET CSO (NO1)	07-D04	Chester le Street	Wear	No Improvement Required
LUMLEY SEWAGE PUMPING STATION	07-D07	Great Lumley	Wear	2040 - 2045
SCORERS LANE CSO	07-D07	Great Lumley	Wear	2040 - 2045
FORMER CASTLE DENE SDW SSO	07-D07	Great Lumley	Wear	No Improvement Required
BACK LANE COMBINED SEWER OVERFLOW	07-D07	Great Lumley	Wear	No Improvement Required
PONT B CSO	07-D08	Leadgate North	Wear	2045 - 2050
ST IVES ROAD CSO	07-D08	Leadgate North	Wear	No Improvement Required
PONT LANE A CSO	07-D08	Leadgate North	Wear	No Improvement Required
PONT BUNGALOWS	07-D08	Leadgate North	Wear	No Improvement Required
CROOKHALL STW CSO INLET	07-D09	Leadgate South	Wear	2045 - 2050
CROOKHALL STW Storm Tank	07-D09	Leadgate South	Wear	No Improvement Required
BUTSFIELD LANE CSO DER092	07-D10	Delves	Wear	2030 - 2035
FELLSIDE CSO (DER 174)	07-D10	Delves	Wear	2040 - 2045
EAST OF KNITSLEY GRANGE FARM CSO	07-D10	Delves	Wear	2040 - 2045

Storm Overflow Site Name	Drainage Area Code	Drainage Area Name	Level 2 Strategic Planning Area	Storm Overflow Spill Frequency Reduction Scheme - Delivery Period
KNITSLEY SEWAGE TREATMENT WORKS	07-D10	Delves	Wear	2040 - 2045
IVESTON LANE CSO	07-D12	Iveston East	Wear	No Improvement Required
SIXTH ST SSO	07-D13	Crookhall	Wear	2045 - 2050
5 SOUTH STREET CSO, CROOKHALL	07-D13	Crookhall	Wear	No Improvement Required
SOUTH STREET STORM SEWAGE OVERFLOW SECOND STREET	07-D13	Crookhall	Wear	No Improvement Required
THE MIDDLES CSO	07-D14	South Stanley & Craghead	Wear	2025 - 2030
HUSTLEDOWN ROAD CSO	07-D14	South Stanley & Craghead	Wear	2025 - 2030
CSO ADJACENT 40 HOLLYHILL GARDENS	07-D14	South Stanley & Craghead	Wear	2025 - 2030
HOLYHILL GARDENS EAST CSO	07-D14	South Stanley & Craghead	Wear	2025 - 2030
NIGHTINGALE PLACE CSO	07-D14	South Stanley & Craghead	Wear	2025 - 2030
50 WOODSIDE GARDENS CSO	07-D14	South Stanley & Craghead	Wear	2025 - 2030
KIMBERLEY GARDENS CSO (DER 82)	07-D14	South Stanley & Craghead	Wear	2025 - 2030
HUSTLEDOWN STW	07-D14	South Stanley & Craghead	Wear	2025 - 2030
FRONT STREET CSO	07-D14	South Stanley & Craghead	Wear	2025 - 2030
SOUTH MOOR MEMORIAL PARK SSO	07-D14	South Stanley & Craghead	Wear	2030 - 2035
DURHAM ROAD CSO	07-D14	South Stanley & Craghead	Wear	2045 - 2050
WILLIAM STREET CSO	07-D14	South Stanley & Craghead	Wear	2045 - 2050
SOUTH MOOR CSO CHARLES STREET DER066 - NWL name	07-D14	South Stanley & Craghead	Wear	No Improvement Required
EAST VIEW CSO	07-D14	South Stanley & Craghead	Wear	No Improvement Required
OLIVER STREET CSO	07-D14	South Stanley & Craghead	Wear	No Improvement Required
SOUTH MOOR ROAD FOOTBALL CLUB CSO	07-D14	South Stanley & Craghead	Wear	No Improvement Required
BURNHOPE P.S. CSO & CER	07-D15	Lanchester & Burnhope	Wear	2025 - 2030
CSO MANOR COURT	07-D15	Lanchester & Burnhope	Wear	2025 - 2030
LYNWOOD HOUSE CSO DER44	07-D15	Lanchester & Burnhope	Wear	2025 - 2030

Storm Overflow Site Name	Drainage Area Code	Drainage Area Name	Level 2 Strategic Planning Area	Storm Overflow Spill Frequency Reduction Scheme - Delivery Period
RAILWAY SREET CSO	07-D15	Lanchester & Burnhope	Wear	2030 - 2035
LANCHESTER STW	07-D15	Lanchester & Burnhope	Wear	2045 - 2050
MOUNT PLEASANT CSO (DER41)	07-D15	Lanchester & Burnhope	Wear	2045 - 2050
CRICKET GROUND HOLMSIDE LANE CSO	07-D15	Lanchester & Burnhope	Wear	No Improvement Required
FRONT STREET CSO	07-D16	Langley Park & Witton Gilbert	Wear	2030 - 2035
WITTON GILBERT STW	07-D16	Langley Park & Witton Gilbert	Wear	2030 - 2035
LANGLEY PARK SEWAGE PS FINNINGS AVENUE	07-D16	Langley Park & Witton Gilbert	Wear	2040 - 2045
OPPOSITE 16 FRONT STREET CSO	07-D16	Langley Park & Witton Gilbert	Wear	2040 - 2045
DENESIDE CSO	07-D16	Langley Park & Witton Gilbert	Wear	2040 - 2045
BACK ELM STREET CSO	07-D16	Langley Park & Witton Gilbert	Wear	No Improvement Required
FRONT STREET CSO	07-D16	Langley Park & Witton Gilbert	Wear	No Improvement Required
WITTON GILBERT STW	07-D16	Langley Park & Witton Gilbert	Wear	No Improvement Required
SATLEY STW	07-D17	Satley	Wear	2045 - 2050
MILLHOUSE FARM CSO	07-D17	Satley	Wear	No Improvement Required
HOLLINSIDE SEWAGE DISPOSAL WORKS	07-D22	Hollinside Hall	Wear	No Improvement Required
SOUTH FARM CSO	07-D24	Cornsay	Wear	No Improvement Required
ESH WINNING CSO POINT A2 STAGS HEAD Hamilton Row	07-D25	Esh Winning	Wear	2035 - 2040
ESH WINNING CSO POINT A2 STAGS HEAD	07-D25	Esh Winning	Wear	2035 - 2040
TOOL HIRE CSO	07-D25	Esh Winning	Wear	2035 - 2040
QUEBEC PUMPING STATION	07-D25	Esh Winning	Wear	2035 - 2040
ESH WINNING CSO POINT A2	07-D25	Esh Winning	Wear	2035 - 2040
HIGH WATERHOUSE FARM (100M WEST OF)	07-D25	Esh Winning	Wear	2035 - 2040
ESH WINNING SPS	07-D25	Esh Winning	Wear	2035 - 2040
FAIR VIEW STORM SEWAGE OVERFLOW	07-D25	Esh Winning	Wear	2035 - 2040
REAR AGED MINERS HOMES CSO	07-D25	Esh Winning	Wear	No Improvement Required

Storm Overflow Site Name	Drainage Area Code	Drainage Area Name	Level 2 Strategic Planning Area	Storm Overflow Spill Frequency Reduction Scheme - Delivery Period
ESH WINNING SEWAGE TREATMENT WORKS	07-D25	Esh Winning	Wear	No Improvement Required
CORNSAY COLLIERY STORM SEWAGE OVERF	07-D25	Esh Winning	Wear	No Improvement Required
ALDIN GRANGE CSO	07-D26	Bearpark	Wear	2040 - 2045
BEAR PARK (ALDIN GRANGE) STW	07-D26	Bearpark	Wear	2040 - 2045
SOUTH OF ROOKWOOD CSO NTY 003	07-D26	Bearpark	Wear	No Improvement Required
FRONT STREET CSO	07-D27	Ushaw Moor & Brandon	Wear	2030 - 2035
TOLL HOUSE ROAD CSO	07-D27	Ushaw Moor & Brandon	Wear	2030 - 2035
BROWNEY LANE CSO	07-D27	Ushaw Moor & Brandon	Wear	2030 - 2035
SCOUT HOUSE FARM 1 CSO	07-D27	Ushaw Moor & Brandon	Wear	2040 - 2045
BROOM PARK OLD WORKS CSO	07-D27	Ushaw Moor & Brandon	Wear	2040 - 2045
SCOUT HOUSE FARM 2 CSO	07-D27	Ushaw Moor & Brandon	Wear	2040 - 2045
BLEACH GREEN FARM CSO	07-D27	Ushaw Moor & Brandon	Wear	2040 - 2045
GROVE TERRACE CSO DU005	07-D27	Ushaw Moor & Brandon	Wear	2040 - 2045
STONEBRIDGE SEWAGE PUMPING STATION	07-D27	Ushaw Moor & Brandon	Wear	2040 - 2045
DURHAM SKILL CENTRE CSO DU008	07-D27	Ushaw Moor & Brandon	Wear	2040 - 2045
BROWNEY STW	07-D27	Ushaw Moor & Brandon	Wear	2040 - 2045
WATERHOUSE CSO	07-D27	Ushaw Moor & Brandon	Wear	No Improvement Required
BRANDON VILLAGE SSO STOBBS HOUSE	07-D27	Ushaw Moor & Brandon	Wear	No Improvement Required
SNOWDONS FARM CSO	07-D27	Ushaw Moor & Brandon	Wear	No Improvement Required
GOATSBECK TERRACE CSO	07-D27	Ushaw Moor & Brandon	Wear	No Improvement Required
BRANCEPETH STW	07-D29	Brancepeth	Wear	2045 - 2050
BRANCEPETH CSO	07-D29	Brancepeth	Wear	No Improvement Required
RECTORY COTTAGE CSO	07-D29	Brancepeth	Wear	No Improvement Required
SUNDERLAND BRIDGE STW	07-D30	Sunderland Bridge	Wear	2030 - 2035
SUNDERLAND BRIDGE CSO	07-D30	Sunderland Bridge	Wear	2030 - 2035

Storm Overflow Site Name	Drainage Area Code	Drainage Area Name	Level 2 Strategic Planning Area	Storm Overflow Spill Frequency Reduction Scheme - Delivery Period
CROSS STREET CSO	07-D30	Sunderland Bridge	Wear	No Improvement Required
WEST STREET CSO	07-D30	Sunderland Bridge	Wear	No Improvement Required
CORNFORTH PUMPING STATION	07-D31	Bowburn	Wear	2040 - 2045
Tursdale PS - NWL name	07-D31	Bowburn	Wear	2040 - 2045
EDNA STREET CSO	07-D31	Bowburn	Wear	2040 - 2045
BOWBURN BRIDGE PS	07-D31	Bowburn	Wear	2040 - 2045
BLACK HORSE CSO	07-D31	Bowburn	Wear	2040 - 2045
PARADISE FARM (WILLOW FARM) CSO	07-D31	Bowburn	Wear	2040 - 2045
BOWBURN STW (2002) CSO INLET	07-D31	Bowburn	Wear	2040 - 2045
PARK HILL CSO	07-D31	Bowburn	Wear	2040 - 2045
COXHOE CSO CORNFORTH LANE	07-D31	Bowburn	Wear	No Improvement Required
BOWBURN STW (2002) Storm Tank	07-D31	Bowburn	Wear	No Improvement Required
CASSOP STW	07-D32	Cassop	Wear	2040 - 2045
KELLOE SSO MANHOLE NO. 18 PLAYING FIELD	07-D33	Kelloe	Wear	2045 - 2050
KELLOE STW	07-D33	Kelloe	Wear	2045 - 2050
RAILWAY LINE CSO	07-D33	Kelloe	Wear	2045 - 2050
DAVEY LAMP PH CSO BURNETT CRESCENT	07-D33	Kelloe	Wear	2045 - 2050
WORKINGMEN'S CLUB CSO	07-D33	Kelloe	Wear	No Improvement Required
WEST RAINTON CSO DU085 STW MH21	07-D34	West Rainton	Wear	2025 - 2030
WEST RAINTON CSO DU085 STW MH21	07-D34	West Rainton	Wear	2025 - 2030
WEST RAINTON STW LEAMSIDE	07-D34	West Rainton	Wear	2025 - 2030
PITHOUSE LANE CSO (WEST RAINTON 5)	07-D34	West Rainton	Wear	2025 - 2030
FINCHALE VIEW	07-D34	West Rainton	Wear	2025 - 2030
LEAMSIDE CSO	07-D34	West Rainton	Wear	2035 - 2040
WEST RAINTON CSO DU085 STW MH21	07-D34	West Rainton	Wear	No Improvement Required

Storm Overflow Site Name	Drainage Area Code	Drainage Area Name	Level 2 Strategic Planning Area	Storm Overflow Spill Frequency Reduction Scheme - Delivery Period
BELMONT STW	07-D35	Carrville & Belmont & Shincliffe	Wear	2025 - 2030
SHINCLIFFE (A177) CSO	07-D35	Carrville & Belmont & Shincliffe	Wear	2025 - 2030
RENNYS LANE PUMPING STATION	07-D35	Carrville & Belmont & Shincliffe	Wear	2045 - 2050
SHINCLIFFE SSO MANHOLE NO. 2	07-D35	Carrville & Belmont & Shincliffe	Wear	No Improvement Required
JUBILEE PLACE CSO	07-D35	Carrville & Belmont & Shincliffe	Wear	No Improvement Required
SHINCLIFFE NO 2 PS	07-D35	Carrville & Belmont & Shincliffe	Wear	No Improvement Required
DRAGON LANE CSO	07-D35	Carrville & Belmont & Shincliffe	Wear	No Improvement Required
DEVONSHIRE ROAD WEST CSO	07-D35	Carrville & Belmont & Shincliffe	Wear	No Improvement Required
DEVONSHIRE ROAD EAST CSO	07-D35	Carrville & Belmont & Shincliffe	Wear	No Improvement Required
FALLSWAY CSO (DU57)	07-D35	Carrville & Belmont & Shincliffe	Wear	No Improvement Required
HIGH ST CSO	07-D35	Carrville & Belmont & Shincliffe	Wear	No Improvement Required
LOW PITTINGTON PUMPING STATION	07-D36	Pittington	Wear	2040 - 2045
PITTINGTON STW	07-D36	Pittington	Wear	2040 - 2045
HIGH PITTINGTON CSOS, MHS 27,28&29 COALFORD LANE Church Vale 2	07-D36	Pittington	Wear	No Improvement Required
HIGH PITTINGTON STW CSO CHURCH VALE 1	07-D36	Pittington	Wear	No Improvement Required
HIGH PITTINGTON CSOS, MHS 27,28&29 COALFORD LANE	07-D36	Pittington	Wear	No Improvement Required
CHAPEL COURT DU068	07-D37	Sherburn	Wear	2030 - 2035
LUDWORTH SSO MOOR CRESCENT	07-D37	Sherburn	Wear	2030 - 2035
MILL LANE CSO	07-D37	Sherburn	Wear	2030 - 2035
SHERBURN SSO MANHOLE NO. 34	07-D37	Sherburn	Wear	2045 - 2050

Storm Overflow Site Name	Drainage Area Code	Drainage Area Name	Level 2 Strategic Planning Area	Storm Overflow Spill Frequency Reduction Scheme - Delivery Period
SHERBURN SEWAGE TREATMENT WORKS	07-D37	Sherburn	Wear	2045 - 2050
CHURCH VILLAS CSO	07-D37	Sherburn	Wear	2045 - 2050
STATION BANK (DU21)	07-D37	Sherburn	Wear	2045 - 2050
SHERBURN SSO MANHOLE NO. 33 Mill Lane	07-D37	Sherburn	Wear	2045 - 2050
LOCAL AVENUE	07-D37	Sherburn	Wear	No Improvement Required
SHERBURN SSO MANHOLE NO 32	07-D37	Sherburn	Wear	No Improvement Required
PITY ME SEWAGE TREATMENT WORKS	07-D39	Pity Me	Wear	2030 - 2035
PITY ME ROUNDABOUT CSO	07-D39	Pity Me	Wear	2030 - 2035
ROWAN DRIVE CSO (DU 52)	07-D40	Newton Grange	Wear	No Improvement Required
LAUREL AVENUE CSO	07-D41	Durham City & Newton Hall	Wear	2025 - 2030
PELAW WOOD SEWER, NO 1 BATHS BRIDGE	07-D41	Durham City & Newton Hall	Wear	2025 - 2030
SANDS SYPHON SSO	07-D41	Durham City & Newton Hall	Wear	2025 - 2030
BARKERS HAUGH CSO NO. 10 Orchard Drive	07-D41	Durham City & Newton Hall	Wear	2025 - 2030
ELVET SYPHON CSO	07-D41	Durham City & Newton Hall	Wear	2025 - 2030
MILLBURNGATE CSO	07-D41	Durham City & Newton Hall	Wear	2025 - 2030
FRANKLAND LANE CSO	07-D41	Durham City & Newton Hall	Wear	2025 - 2030
HIGH CARR ROAD CSO	07-D41	Durham City & Newton Hall	Wear	2025 - 2030
BARKERS HAUGH STW	07-D41	Durham City & Newton Hall	Wear	2025 - 2030
BARKERS HAUGH NO 8 CSO Freemans Place	07-D41	Durham City & Newton Hall	Wear	2030 - 2035
CANTEBURY ROAD CSO	07-D41	Durham City & Newton Hall	Wear	2030 - 2035
WALKERGATE DURHAM CSO	07-D41	Durham City & Newton Hall	Wear	2030 - 2035
WADDINGTON STREET CSO	07-D41	Durham City & Newton Hall	Wear	2035 - 2040
AINSLEY STREET CSO	07-D41	Durham City & Newton Hall	Wear	2035 - 2040
CATHEDRAL BANKS CSO	07-D41	Durham City & Newton Hall	Wear	No Improvement Required
ATHERTON STREET CSO	07-D41	Durham City & Newton Hall	Wear	No Improvement Required

Storm Overflow Site Name	Drainage Area Code	Drainage Area Name	Level 2 Strategic Planning Area	Storm Overflow Spill Frequency Reduction Scheme - Delivery Period
CHURCH STREET DU026	07-D41	Durham City & Newton Hall	Wear	No Improvement Required
BARCLAYS A CSO ELVET	07-D41	Durham City & Newton Hall	Wear	No Improvement Required
CATHEDRAL BANKS CSO Barkers Haugh CSO3 Court Lane West	07-D41	Durham City & Newton Hall	Wear	No Improvement Required
BARKERS HAUGH NO 5 CSO Prebends Bridge	07-D41	Durham City & Newton Hall	Wear	No Improvement Required
PELAW WOOD ST. GILES CLOSE CSO	07-D41	Durham City & Newton Hall	Wear	No Improvement Required
STOCKTON RD & QUARRY HEADS LN CSOS	07-D41	Durham City & Newton Hall	Wear	No Improvement Required
SALISBURY PS	07-D41	Durham City & Newton Hall	Wear	No Improvement Required
DURHAM UNIVERSITY STW Storm Tank	07-D42	Elvet Hill	Wear	2030 - 2035
DURHAM UNIVERSITY STW CSO INLET	07-D42	Elvet Hill	Wear	2030 - 2035
MAYFIELD CSO	07-D44	Spennymoor	Wear	2025 - 2030
BURTON BECK CSO	07-D44	Spennymoor	Wear	2025 - 2030
COW PLANTATION CSO	07-D44	Spennymoor	Wear	2025 - 2030
TUDHOE MILL SEWAGE TREATMENT WORKS CSO INLET	07-D44	Spennymoor	Wear	2025 - 2030
TUDHOE MILL SEWAGE TREATMENT WORKS CSO INLET	07-D44	Spennymoor	Wear	2025 - 2030
NICKY NACK PUMPING STATION	07-D44	Spennymoor	Wear	2045 - 2050
20 PEARSON STREET CSO SE 009	07-D44	Spennymoor	Wear	No Improvement Required
ATTWOOD TERRACE CSO SE008	07-D44	Spennymoor	Wear	No Improvement Required
YORK HILL CSO	07-D44	Spennymoor	Wear	No Improvement Required
WEST CORNFORTH SPS	07-D45	Cornforth	Wear	2035 - 2040
MAUGHAN CLOSE CSO SE39	07-D45	Cornforth	Wear	No Improvement Required
EAST HOWLE STW	07-D46	East Howle	Wear	No Improvement Required
WEAR VIEW B CSO	07-D47	Byers Green	Wear	2040 - 2045
BYERS GREEN PUMPING STATION	07-D47	Byers Green	Wear	2040 - 2045
WEAR VIEW A CSO SE001	07-D47	Byers Green	Wear	2040 - 2045

Storm Overflow Site Name	Drainage Area Code	Drainage Area Name	Level 2 Strategic Planning Area	Storm Overflow Spill Frequency Reduction Scheme - Delivery Period
HALL FARM CSO (SE037)	07-D47	Byers Green	Wear	No Improvement Required
METAL BRIDGE SPS AND CSO	07-D49	Metal Bridge	Wear	No Improvement Required
BLACKBURN BRIDGE CSO (TE 015)	07-D51	Cockfield & Esperley	Wear	2035 - 2040
COCKFIELD STW	07-D51	Cockfield & Esperley	Wear	2035 - 2040
FALLOWS CSO	07-D51	Cockfield & Esperley	Wear	No Improvement Required
COCKFIELD FELL NO2 CSO	07-D51	Cockfield & Esperley	Wear	No Improvement Required
SOUTH OF COCKFIELD STW CSO TE63	07-D51	Cockfield & Esperley	Wear	No Improvement Required
MOSTYN TERRACE CSO	07-D51	Cockfield & Esperley	Wear	No Improvement Required
LYNESACK AND SOFTLEY CSO (TE 011)	07-D52	Butterknowle	Wear	2035 - 2040
THE SLACK	07-D52	Butterknowle	Wear	2035 - 2040
BUTTERKNOWLE CSO 2	07-D52	Butterknowle	Wear	2035 - 2040
BUTTERKNOWLE SEWAGE TREATMENT WORKS	07-D52	Butterknowle	Wear	2035 - 2040
QUARRY LANE SSO	07-D52	Butterknowle	Wear	2035 - 2040
THE SLACK CSO (TE 010)	07-D52	Butterknowle	Wear	No Improvement Required
COCKFIELD P.S. & LANDS FARM CSO	07-D53	High Lands	Wear	No Improvement Required
RAMSHAW PS	07-D54	North Evenwood & Ramshaw	Wear	2040 - 2045
RAMSHAW SEWAGE TREATMENT WORKS	07-D54	North Evenwood & Ramshaw	Wear	2040 - 2045
RAMSHAW SEWAGE TREATMENT WORKS Storm Tank	07-D54	North Evenwood & Ramshaw	Wear	2040 - 2045
EVENWOOD LANE CSO	07-D55	South Evenwood	Wear	2045 - 2050
NEW MOORS SEWAGE TREATMENT WORKS	07-D55	South Evenwood	Wear	2045 - 2050
CATTLE MARKET B SSO	07-D57	Bishop Auckland	Wear	2025 - 2030
RIVERSIDE CSO	07-D57	Bishop Auckland	Wear	2025 - 2030
ETHERLEY LANE CSO	07-D57	Bishop Auckland	Wear	2025 - 2030
ESCOMB SPS	07-D57	Bishop Auckland	Wear	2025 - 2030
DELLWOOD PUMPED STORAGE TANK CSO	07-D57	Bishop Auckland	Wear	2025 - 2030

Storm Overflow Site Name	Drainage Area Code	Drainage Area Name	Level 2 Strategic Planning Area	Storm Overflow Spill Frequency Reduction Scheme - Delivery Period
WEAR CHARE CSO	07-D57	Bishop Auckland	Wear	2025 - 2030
VINOVIUM STW	07-D57	Bishop Auckland	Wear	2030 - 2035
OAKLEY GREEN CSO	07-D57	Bishop Auckland	Wear	2045 - 2050
FIELDON BRIDGE CSO	07-D57	Bishop Auckland	Wear	2045 - 2050
VINOVIUM CSO A27	07-D57	Bishop Auckland	Wear	2045 - 2050
CAROLINE STREET CSO	07-D57	Bishop Auckland	Wear	2045 - 2050
DENE HALL DRIVE CSO	07-D57	Bishop Auckland	Wear	2045 - 2050
VINOVIUM SSOS A17, A18, A19 & A21	07-D57	Bishop Auckland	Wear	2045 - 2050
CUMBERLAND STREET SSO	07-D57	Bishop Auckland	Wear	2045 - 2050
VINOVIUM SSO NO A23 ATHERTON TERRACE	07-D57	Bishop Auckland	Wear	2045 - 2050
ETHERLEY LANE (NO.100) CSO	07-D57	Bishop Auckland	Wear	2045 - 2050
CHAPEL STREET CSO BARRINGTON STREET	07-D57	Bishop Auckland	Wear	2045 - 2050
VINOVIUM SSO NO A13	07-D57	Bishop Auckland	Wear	2045 - 2050
LEASINGTHORPE FARM CSO	07-D57	Bishop Auckland	Wear	2045 - 2050
PARK HEAD STORAGE TANK CSO	07-D57	Bishop Auckland	Wear	2045 - 2050
TOFT HILL EJECTOR CSO	07-D57	Bishop Auckland	Wear	2045 - 2050
TOAD POOL CSO TE351	07-D57	Bishop Auckland	Wear	2045 - 2050
WADES FARM CSO WV 010	07-D57	Bishop Auckland	Wear	2045 - 2050
LEASINGTHORNE SPS CSO	07-D57	Bishop Auckland	Wear	2045 - 2050
SOUTH ROAD LOWER CSO	07-D57	Bishop Auckland	Wear	No Improvement Required
SOUTH ROAD UPPER CSO	07-D57	Bishop Auckland	Wear	No Improvement Required
COPELAND ESTATE OFF SITE SEWER	07-D57	Bishop Auckland	Wear	No Improvement Required
CLOSE HOUSE STORM SEWAGE OVERFLOW	07-D57	Bishop Auckland	Wear	No Improvement Required
VINOVIUM CSO NO A22	07-D57	Bishop Auckland	Wear	No Improvement Required
SOUTH CHURCH CSO	07-D57	Bishop Auckland	Wear	No Improvement Required

Storm Overflow Site Name	Drainage Area Code	Drainage Area Name	Level 2 Strategic Planning Area	Storm Overflow Spill Frequency Reduction Scheme - Delivery Period
ETHERLEY LANE (NO.87) CSO	07-D57	Bishop Auckland	Wear	No Improvement Required
CHAPEL STREET CSO	07-D57	Bishop Auckland	Wear	No Improvement Required
GOMER TCE SSO	07-D57	Bishop Auckland	Wear	No Improvement Required
VINOVIUM CSO NO A9	07-D57	Bishop Auckland	Wear	No Improvement Required
GIB CHARE HOUSING DEVELOPMENT VINOVIUM NOA14	07-D57	Bishop Auckland	Wear	No Improvement Required
RUTLAND STREET/LEE HOLME ROAD CSO	07-D57	Bishop Auckland	Wear	No Improvement Required
BINCHESTER PLANTATION CSO	07-D57	Bishop Auckland	Wear	No Improvement Required
BELL BURN WOOD CSO WV042	07-D57	Bishop Auckland	Wear	No Improvement Required
VINOVIUM SSO NO A32 RIVER WALK WV 12	07-D57	Bishop Auckland	Wear	No Improvement Required
WOODHOUSE LANE LIBRARY CSO	07-D57	Bishop Auckland	Wear	No Improvement Required
NEWFIELD STW	07-D58	Newfield	Wear	2035 - 2040
NEWFIELD FARM CSO (NEW FIELD CSO 1)	07-D58	Newfield	Wear	No Improvement Required
CSO WV80 DISUSED STW HUNWICK	07-D59	Willington & Hunwick	Wear	2025 - 2030
SUNNYBROW SEWAGE PUMPING STATION	07-D59	Willington & Hunwick	Wear	2025 - 2030
BURNISTON DRIVE PS	07-D59	Willington & Hunwick	Wear	No Improvement Required
LOW WILLINGTON PARK CSO	07-D59	Willington & Hunwick	Wear	2025 - 2030
RUSSEL PLACE CSO	07-D59	Willington & Hunwick	Wear	2035 - 2040
WILLINGTON SYSTEM CSO	07-D59	Willington & Hunwick	Wear	2035 - 2040
CSO WV79 ROUGH LEA LANE	07-D59	Willington & Hunwick	Wear	2035 - 2040
GARDNER AVENUE CSO	07-D59	Willington & Hunwick	Wear	2035 - 2040
OAKENSHAW CSO	07-D59	Willington & Hunwick	Wear	No Improvement Required
WILLINGTON STW	07-D59	Willington & Hunwick	Wear	No Improvement Required
HUNWICK LANE CSO	07-D59	Willington & Hunwick	Wear	No Improvement Required
CHAPEL STREET CSO	07-D59	Willington & Hunwick	Wear	No Improvement Required
66 ROSS LEA CSO	07-D60	Herrington	Wear	2025 - 2030

Storm Overflow Site Name	Drainage Area Code	Drainage Area Name	Level 2 Strategic Planning Area	Storm Overflow Spill Frequency Reduction Scheme - Delivery Period
WESTBOURNE DRIVE CSO	07-D60	Herrington	Wear	2025 - 2030
SHINEY ROW FOOTBRIDGE CSO	07-D60	Herrington	Wear	2025 - 2030
HOUGHTON LE SPRING CSO	07-D60	Herrington	Wear	2030 - 2035
WEST PARK ESTATE CSO	07-D60	Herrington	Wear	No Improvement Required
BOURN LEA CSO CH087	07-D60	Herrington	Wear	No Improvement Required
GOLF COURSE ROAD CSO	07-D60	Herrington	Wear	No Improvement Required
WARDEN GROVE SSO	07-D61	Houghton/Hetton	Wear	2030 - 2035
HETTON ROAD CSO SU33	07-D61	Houghton/Hetton	Wear	2030 - 2035
STANHOPE CLOSE CSO SU 26	07-D61	Houghton/Hetton	Wear	2045 - 2050
A690 SLIP ROAD CSO, SU27	07-D61	Houghton/Hetton	Wear	2045 - 2050
SEDGELETCHE STW Storm Tank	07-D61	Houghton/Hetton	Wear	2045 - 2050
HETTON PARK BOWLING GREEN CSO	07-D61	Houghton/Hetton	Wear	2045 - 2050
HETTON-LE-HOLE SSO NO. 3	07-D61	Houghton/Hetton	Wear	2045 - 2050
GILLAS LANE WEST CSO (SU30)	07-D61	Houghton/Hetton	Wear	2045 - 2050
CHURCH STREET NO26 CSO	07-D61	Houghton/Hetton	Wear	2045 - 2050
BRINKBURN CRESCENT CSO (SU28)	07-D61	Houghton/Hetton	Wear	2045 - 2050
SEAHAM ROAD CSO SU35	07-D61	Houghton/Hetton	Wear	2045 - 2050
OTTERBURN CRESCENT CSO	07-D61	Houghton/Hetton	Wear	2045 - 2050
FLOATERS MILL PS CSO	07-D61	Houghton/Hetton	Wear	2045 - 2050
AVENUE VIVIAN CSO SU013	07-D61	Houghton/Hetton	Wear	2045 - 2050
OSMAN TERRACE CSO	07-D61	Houghton/Hetton	Wear	2045 - 2050
SEDGELETCHE BRIDGE CSO	07-D61	Houghton/Hetton	Wear	2045 - 2050
SEDGELETCHE STW CSO INLET	07-D61	Houghton/Hetton	Wear	2045 - 2050
BOURNMOOR SPS	07-D61	Houghton/Hetton	Wear	No Improvement Required
GILLAS LANE EAST CSO (SU32)	07-D61	Houghton/Hetton	Wear	No Improvement Required

Storm Overflow Site Name	Drainage Area Code	Drainage Area Name	Level 2 Strategic Planning Area	Storm Overflow Spill Frequency Reduction Scheme - Delivery Period
ROSE CRESCENT CSO	07-D61	Houghton/Hetton	Wear	No Improvement Required
ELEMORE VALE SPS	07-D61	Houghton/Hetton	Wear	No Improvement Required
HETTON-LE-HOLE SSO NO. 1	07-D61	Houghton/Hetton	Wear	No Improvement Required
BRINKBURN SSO	07-D61	Houghton/Hetton	Wear	No Improvement Required
REAR ST MICHAELS CSO	07-D61	Houghton/Hetton	Wear	No Improvement Required
DAIRY LANE CSO SU024	07-D61	Houghton/Hetton	Wear	No Improvement Required
BURNSIDE AVENUE CSO	07-D61	Houghton/Hetton	Wear	No Improvement Required
JOYCE TERRACE AND DEERNESS VIEW STW	07-D63	Deerness View	Wear	No Improvement Required
Heugh Hall Row STW NWL name	07-D65	Heugh Hall	Wear	No Improvement Required
CSO AT WARKWORTH CRESCENT	08-D01	Seaham	Wearside	2030 - 2035
MILL INN A SSO SEAHAM PARK	08-D01	Seaham	Wearside	2030 - 2035
CSO NEW DRIVE RECREATION GROUND	08-D01	Seaham	Wearside	2030 - 2035
DALTON-LE-DALE CSO	08-D01	Seaham	Wearside	2030 - 2035
GLEBE ESTATE CSO	08-D01	Seaham	Wearside	2040 - 2045
SEAHAM CSO NO 8	08-D01	Seaham	Wearside	2040 - 2045
SHOTTON LANE CSO	08-D01	Seaham	Wearside	2040 - 2045
SEAHAM SEWAGE TREATMENT WORKS	08-D01	Seaham	Wearside	2040 - 2045
SEAHAM URBAN DISTRICT COUNCIL SSO SEATON CSO 1	08-D01	Seaham	Wearside	No Improvement Required
DAPHNE CRESCENT CSO	08-D01	Seaham	Wearside	No Improvement Required
DURHAM STREET CSO	08-D01	Seaham	Wearside	No Improvement Required
SEAHAM SOUTH DOCK CSO 1302	08-D01	Seaham	Wearside	No Improvement Required
FERGUSON MOTOR REPAIRS CSO 2008	08-D01	Seaham	Wearside	No Improvement Required
BARWICK STREET CSO	08-D02	Murton	Wearside	2030 - 2035
COOP HOUSE WOOD CSO	08-D02	Murton	Wearside	2030 - 2035
DALTON RETAIL PARK CSO	08-D02	Murton	Wearside	2030 - 2035

Storm Overflow Site Name	Drainage Area Code	Drainage Area Name	Level 2 Strategic Planning Area	Storm Overflow Spill Frequency Reduction Scheme - Delivery Period
HASWELL SSO	08-D02	Murton	Wearside	2040 - 2045
CONISHEAD TERRACEM SOUTH HETTON CSO	08-D02	Murton	Wearside	2040 - 2045
MURTON CSO 15	08-D02	Murton	Wearside	2040 - 2045
BURNIP ROAD CSO	08-D02	Murton	Wearside	2040 - 2045
PESSPOOL LANE CSO	08-D02	Murton	Wearside	2040 - 2045
COLDWELL BURN SSO	08-D02	Murton	Wearside	No Improvement Required
Little Coop House Farm - NWL name	08-D02	Murton	Wearside	No Improvement Required
MURTON COMBINED SEWER OVERFLOW	08-D02	Murton	Wearside	No Improvement Required
B1285 STORAGE TANK	08-D02	Murton	Wearside	No Improvement Required
HAWTHORNE CLOSE STORAGE TANK	08-D02	Murton	Wearside	No Improvement Required
SEA VIEW STORAGE TANK	08-D02	Murton	Wearside	No Improvement Required
CEMETERY RD SSO	08-D03	Easington	Wear	2040 - 2045
THROSTLES NEST STORAGE TANK	08-D03	Easington	Wear	2040 - 2045
Allotment Gardens, Shotton Colliery - NWL name	08-D03	Easington	Wear	2040 - 2045
HORDEN DENE SSO NO 1 OAK ROAD	08-D03	Easington	Wear	2040 - 2045
SUNDERLAND ROAD CSO	08-D03	Easington	Wear	2040 - 2045
BELFORD STREET CSO	08-D03	Easington	Wear	2040 - 2045
BLACKHILLS FARM CSO	08-D03	Easington	Wear	2040 - 2045
PATTON STREET STORAGE TANK	08-D03	Easington	Wear	2040 - 2045
THROSTLES NEST PUMPING STATION	08-D03	Easington	Wear	2040 - 2045
PARADISE FARM CSO	08-D03	Easington	Wear	2040 - 2045
EASINGTON OUTFALL HORDEN DENE SPS	08-D03	Easington	Wear	2040 - 2045
STATION ROAD CSO	08-D03	Easington	Wear	2040 - 2045
REAR OF THIRD STREET CSO	08-D03	Easington	Wear	2040 - 2045
HORDEN STW	08-D03	Easington	Wear	2040 - 2045

Storm Overflow Site Name	Drainage Area Code	Drainage Area Name	Level 2 Strategic Planning Area	Storm Overflow Spill Frequency Reduction Scheme - Delivery Period
WARREN HOUSE SEA OUTFALL HIGH RELIEF	08-D03	Easington	Wear	No Improvement Required
COOPERS CLOSE CSO	08-D03	Easington	Wear	No Improvement Required
HORDEN BURN CSO NO.3	08-D03	Easington	Wear	No Improvement Required
COTSFORD JUNIOR SCHOOL CSO	08-D03	Easington	Wear	No Improvement Required
SOUTH EAST VIEW CSO	08-D03	Easington	Wear	No Improvement Required
HAWTHORN CSO	08-D04	Hawthorn	Wearside	2035 - 2040
HAWTHORN STW	08-D04	Hawthorn	Wearside	2035 - 2040
TILERY FARM STRAGE TANK CSO	08-D05	Peterlee	Wear	2025 - 2030
BLUEHOUSE GILL CSO	08-D05	Peterlee	Wear	2025 - 2030
WEST WOODBURN CSO	08-D05	Peterlee	Wear	2035 - 2040
WELLFIELD PS	08-D05	Peterlee	Wear	2035 - 2040
DENE HOLME OUTFALL TIDAL TANK	08-D05	Peterlee	Wear	No Improvement Required
DENE HOLME SEWAGE PUMPING STATION TIDAL TANK	08-D05	Peterlee	Wear	No Improvement Required
WINGATE CSO NO 1	08-D05	Peterlee	Wear	No Improvement Required
WOODLAND VIEW CSO	08-D05	Peterlee	Wear	No Improvement Required
EAST TERRACE CSO	08-D05	Peterlee	Wear	No Improvement Required
BROOKE AVENUE (NO20) STY049 CSO	08-D06	Seaburn & Roker	Wearside	2025 - 2030
WEST BOLDON CSO (NO 4)	08-D06	Seaburn & Roker	Wearside	2025 - 2030
EAST BOLDON CSO NO 6	08-D06	Seaburn & Roker	Wearside	2030 - 2035
BURDON ROAD CSO	08-D06	Seaburn & Roker	Wearside	2030 - 2035
HAY STREET CSO SU056	08-D06	Seaburn & Roker	Wearside	2035 - 2040
ST PETERS PUMPING STATION OUTFALL N	08-D06	Seaburn & Roker	Wearside	2035 - 2040
WHITBURN STEEL PS	08-D06	Seaburn & Roker	Wearside	2035 - 2040
KIER HARDY WAY	08-D06	Seaburn & Roker	Wearside	2035 - 2040
ROKER STORM SEWAGE OVERFLOW	08-D06	Seaburn & Roker	Wearside	No Improvement Required

Storm Overflow Site Name	Drainage Area Code	Drainage Area Name	Level 2 Strategic Planning Area	Storm Overflow Spill Frequency Reduction Scheme - Delivery Period
SEABURN SOUTH CSO	08-D06	Seaburn & Roker	Wearside	No Improvement Required
WHITBURN STORM SEWAGE OVERFLOW	08-D06	Seaburn & Roker	Wearside	No Improvement Required
SEABURN NORTH CSO	08-D06	Seaburn & Roker	Wearside	No Improvement Required
LOW SOUTHWICK PUMPING STATION	08-D07	Hylton Castle	Wearside	2045 - 2050
FERRYBOAT LANE PUMPING STATION	08-D07	Hylton Castle	Wearside	2045 - 2050
NORTH HYLTON SEWAGE PUMPING STATION	08-D07	Hylton Castle	Wearside	2045 - 2050
CASTLETOWN WAY SPS	08-D07	Hylton Castle	Wearside	2045 - 2050
QUEEN ALEXANDRA PS	08-D07	Hylton Castle	Wearside	2045 - 2050
BODLEWELL LANE CSO	08-D08	Wearmouth	Wearside	2045 - 2050
GILL CEMETERY CSO (SU061) M2	08-D09	Barnes Burn	Wearside	2035 - 2040
GILL CEMETERY CSO (SU061) M2	08-D09	Barnes Burn	Wearside	2035 - 2040
MAINSFORTH TERRACE CSO SU63	08-D10	Hendon Burn	Wearside	2035 - 2040
BACK LODGE TERRACE CSO	08-D10	Hendon Burn	Wearside	2035 - 2040
HENDON PRELIMINARY TREATMENT WORKS	08-D10	Hendon Burn	Wearside	2035 - 2040
BARLEY MOW PARK CSO	08-D10	Hendon Burn	Wearside	No Improvement Required
EAST HENDON ROAD CSO	08-D10	Hendon Burn	Wearside	No Improvement Required
GOLDEN LION SPS	08-D11	Pallion	Wearside	2035 - 2040
POTTERY LANE PS	08-D11	Pallion	Wearside	2035 - 2040
PALLION PUMPING STATION	08-D11	Pallion	Wearside	2035 - 2040
PRIESTLEY CRESCENT CSO	08-D11	Pallion	Wearside	2035 - 2040
DEPTFORD PUMPING STATION	08-D11	Pallion	Wearside	2035 - 2040
PALLION CSO 4	08-D11	Pallion	Wearside	2035 - 2040
WELLINGTON LANE PUMPING STATION	08-D11	Pallion	Wearside	2035 - 2040
ST LUKES ROAD	08-D11	Pallion	Wearside	No Improvement Required
GRANGETOWN CSO	08-D12	Ryhope & Silksworth	Wearside	2035 - 2040

Storm Overflow Site Name	Drainage Area Code	Drainage Area Name	Level 2 Strategic Planning Area	Storm Overflow Spill Frequency Reduction Scheme - Delivery Period
CSO SUNDERLANS GAS WORKS	08-D12	Ryhope & Silksworth	Wearside	2035 - 2040
RYHOPE SSO	08-D12	Ryhope & Silksworth	Wearside	2040 - 2045
CSO SALTERFEN SU47	08-D12	Ryhope & Silksworth	Wearside	2040 - 2045
CSO 200M WEST OF WALTON ROAD	08-D13	Nissan	Wearside	No Improvement Required
WASHINGTON CSO DON GARDENS - NWL name	08-D14	Washington North	Wearside	2025 - 2030
MANOR ROAD CSO GLENDALE AVENUE	08-D14	Washington North	Wearside	2025 - 2030
COACH ROAD EST CSO DONWELL PRIMARY SCHOOL	08-D14	Washington North	Wearside	2025 - 2030
WASHINGTON STW CSO INLET	08-D14	Washington North	Wearside	2040 - 2045
WASHINGTON STW Storm Tank	08-D14	Washington North	Wearside	2040 - 2045
USWORTH HALL CSO	08-D14	Washington North	Wearside	No Improvement Required
COX GREEN PUMPING STATION	08-D15	Washington Central	Wearside	No Improvement Required
WASHINGTON VILLAGE CEMETRY CSO	08-D15	Washington Central	Wearside	No Improvement Required
J F KENNEDY ESTATE CSO	08-D15	Washington Central	Wearside	No Improvement Required
STONEY LANE CSO	08-D15	Washington Central	Wearside	No Improvement Required
STATION ROAD CSO	08-D16	Fatfield	Wearside	2035 - 2040
FATFIELD CSO 3	08-D16	Fatfield	Wearside	2035 - 2040
PRINCESS ANNE PARK CSO	08-D16	Fatfield	Wearside	No Improvement Required
WORMHILL TERRACE CSO	08-D16	Fatfield	Wearside	No Improvement Required
EPPLEBY SEWAGE DISPOSAL WORKS	09-D04	Eppleby & Forcett	Teesdale	2040 - 2045
EPPLEBY COMBINED SEWER OVERFLOW	09-D04	Eppleby & Forcett	Teesdale	No Improvement Required
DEMESNES MILL CSO	09-D06	Barnard Castle	Teesdale	2035 - 2040
BARNARD CASTLE STW CSO INLET Demesne Mill CSO (East)	09-D06	Barnard Castle	Teesdale	2035 - 2040
GALGATE CSO	09-D06	Barnard Castle	Teesdale	2035 - 2040
THE LENDINGS (STARTFORTH) SPS	09-D06	Barnard Castle	Teesdale	2035 - 2040

Storm Overflow Site Name	Drainage Area Code	Drainage Area Name	Level 2 Strategic Planning Area	Storm Overflow Spill Frequency Reduction Scheme - Delivery Period
STARTFORTH PS	09-D06	Barnard Castle	Teesdale	2035 - 2040
GRAY LANE STORM SEWAGE OVERFLOW	09-D06	Barnard Castle	Teesdale	2035 - 2040
BARNARD CASTLE STW CSO INLET	09-D06	Barnard Castle	Teesdale	No Improvement Required
BARNARD CASTLE STW Storm Tank	09-D06	Barnard Castle	Teesdale	No Improvement Required
REAR OF RABY ROAD STORM SEWAGE OVER	09-D06	Barnard Castle	Teesdale	No Improvement Required
DEMESNES MILL NO 3 CSO	09-D06	Barnard Castle	Teesdale	No Improvement Required
STAINTON CSO	09-D07	Stainton	Teesdale	2045 - 2050
STAINDROP PUMPING STATION	09-D08	Staindrop	Teesdale	2035 - 2040
STAINDROP SEWAGE TREATMENT WORKS	09-D08	Staindrop	Teesdale	No Improvement Required
STAINDROP SSO THE BLACK SWAN	09-D08	Staindrop	Teesdale	No Improvement Required
LANGTON BECK PS	09-D09	Gainford	Teesdale	2040 - 2045
COS TO REAR 12 SPRINGWELL CLOSE	09-D09	Gainford	Teesdale	2040 - 2045
GAINFORD SEWAGE TREATMENT WORKS CSO INLET	09-D09	Gainford	Teesdale	No Improvement Required
GAINFORD SEWAGE TREATMENT WORKS CSO INLET	09-D09	Gainford	Teesdale	No Improvement Required
HEADLAM SPS	09-D09	Gainford	Teesdale	No Improvement Required
NEWHOLME C.S.O.	09-D10	Winston	Teesdale	No Improvement Required
WINSTON STW SSO	09-D10	Winston	Teesdale	No Improvement Required
WHORLTON STW	09-D11	Whorlton	Teesdale	2045 - 2050
OLD CLEATLAM STW	09-D12	Cleatlam	Teesdale	2045 - 2050
OVINGTON STW	09-D13	Ovington	Teesdale	No Improvement Required
BARNINGHAM STW	09-D15	Barningham	Teesdale	2040 - 2045
CSO AT REAR OF 1 RIVER TERRACE	09-D17	Middleton in Teesdale	Teesdale	2045 - 2050
CSO TO REAR NO.48 MARKET PLACE	09-D17	Middleton in Teesdale	Teesdale	2045 - 2050
MIDDLETON-IN-TEESDALE SEWAGE TREATM CSO INLET	09-D17	Middleton in Teesdale	Teesdale	2045 - 2050
CALIFORNIA ROW CSO	09-D17	Middleton in Teesdale	Teesdale	No Improvement Required

Storm Overflow Site Name	Drainage Area Code	Drainage Area Name	Level 2 Strategic Planning Area	Storm Overflow Spill Frequency Reduction Scheme - Delivery Period
MIDDLETON-IN-TEESDALE SEWAGE TREATM Storm Tank	09-D17	Middleton in Teesdale	Teesdale	No Improvement Required
EGGLESTON STW SSO	09-D18	Eggleston & Hilltop	Teesdale	No Improvement Required
ROMALDKIRK SEWAGE DISPOSAL WORKS Storm Tank	09-D19	Romaldkirk	Teesdale	2040 - 2045
ROMALDKIRK SEWAGE DISPOSAL WORKS CSO INLET	09-D19	Romaldkirk	Teesdale	No Improvement Required
THE HAGG CSO	09-D20	Cotherstone	Teesdale	2035 - 2040
COTHERSTONE SEWAGE DISPOSAL WORKS BALDER COTTAGE CSO	09-D20	Cotherstone	Teesdale	No Improvement Required
WINDMILL COTTAGE CSO THE MILL TE066	09-D20	Cotherstone	Teesdale	No Improvement Required
COTHERSTONE SEWAGE TREATMENT WORKS	09-D20	Cotherstone	Teesdale	No Improvement Required
YARKER LANE CSO	09-D21	Mickleton	Teesdale	2045 - 2050
MICKLETON SEWAGE TREATMENT WORKS	09-D21	Mickleton	Teesdale	2045 - 2050
OLD SCHOOL COMBINED SEWER OVERFLOW	09-D21	Mickleton	Teesdale	No Improvement Required
SOUTH VIEW CSO	09-D21	Mickleton	Teesdale	No Improvement Required
BOWES SEWAGE TREATMENT WORKS	09-D23	Bowes	Teesdale	2045 - 2050
BOLDRON STW	09-D24	Boldron	Teesdale	No Improvement Required
SOUTH CLEATLAM CSO	09-D25	South Cleatlam	Teesdale	No Improvement Required
BEAUMONT HILL SSO	10-D01	Darlington North	Teesdale	2045 - 2050
HARROWGATE HILL SEWAGE PS	10-D01	Darlington North	Teesdale	2045 - 2050
SPRING COURT CSO DL006	10-D01	Darlington North	Teesdale	2045 - 2050
ASKRIGG STREET COMBINED SEWER OVERF	10-D01	Darlington North	Teesdale	No Improvement Required
WHESSOE SPS	10-D01	Darlington North	Teesdale	No Improvement Required
GLADSTONE STREET (G1)	10-D01	Darlington North	Teesdale	No Improvement Required
EASSON ROAD/DODDS STREET CSO	10-D01	Darlington North	Teesdale	No Improvement Required
FORSTER STREET/EASSON ROAD CSO	10-D01	Darlington North	Teesdale	No Improvement Required
REAR FORSTER ST/EASSON ROAD CSO	10-D01	Darlington North	Teesdale	No Improvement Required

Storm Overflow Site Name	Drainage Area Code	Drainage Area Name	Level 2 Strategic Planning Area	Storm Overflow Spill Frequency Reduction Scheme - Delivery Period
CSO AT WOODLAND ROAD	10-D01	Darlington North	Teesdale	No Improvement Required
MAYFAIR ROAD CSO	10-D01	Darlington North	Teesdale	No Improvement Required
DENE GROVE CSO Brinkburn Dene	10-D01	Darlington North	Teesdale	No Improvement Required
NEASHAM ROAD CSO (Y5)	10-D02	Darlington South	Teesdale	2025 - 2030
YARM ROAD CSO (Y3)	10-D02	Darlington South	Teesdale	2025 - 2030
DARLINGTON CROWN STREET NO 34 CSO	10-D02	Darlington South	Teesdale	2030 - 2035
DARLINGTON BRUNSWICK STREET CSO	10-D02	Darlington South	Teesdale	2030 - 2035
SOUTH PARK CSO DL035	10-D02	Darlington South	Teesdale	2030 - 2035
VICTORIA EMBANKMENT - POLAM LANE	10-D02	Darlington South	Teesdale	2030 - 2035
CREE BECK CSO	10-D02	Darlington South	Teesdale	2040 - 2045
SOUTH PARK EAST CSO	10-D02	Darlington South	Teesdale	2040 - 2045
STAPLETON SPS	10-D02	Darlington South	Teesdale	2040 - 2045
VICTORIA ROAD CSO	10-D02	Darlington South	Teesdale	No Improvement Required
223 GENEVA ROAD CSO	10-D02	Darlington South	Teesdale	No Improvement Required
GENEVA ROAD CSO	10-D02	Darlington South	Teesdale	No Improvement Required
BLACKWELL Broken SCAR PS	10-D02	Darlington South	Teesdale	No Improvement Required
EDINBURGH DRIVE CSO	10-D02	Darlington South	Teesdale	No Improvement Required
YARM ROAD CSO (Y2)	10-D02	Darlington South	Teesdale	No Improvement Required
CSO YARM ROAD DL18	10-D02	Darlington South	Teesdale	No Improvement Required
NEASHAM ROAD (Y4) CSO	10-D02	Darlington South	Teesdale	No Improvement Required
YARM ROAD CSO (Y6)	10-D02	Darlington South	Teesdale	No Improvement Required
SADBERGE SEWAGE TREATMENT WORKS	10-D09	Sadberge	Teesdale	2045 - 2050
SADBERGE SEWAGE PUMPING STATION	10-D09	Sadberge	Teesdale	No Improvement Required
REAR OF WELL HOUSE FARM CSO	10-D09	Sadberge	Teesdale	No Improvement Required

Storm Overflow Site Name	Drainage Area Code	Drainage Area Name	Level 2 Strategic Planning Area	Storm Overflow Spill Frequency Reduction Scheme - Delivery Period
NEASHAM ROAD PUMPING STATION STRAIT LANE STRAWBERRY COTTAGE	10-D12	Neasham, Hurworth & Hurworth Place	Teesdale	2030 - 2035
NEASHAM EJECTOR STATION SSO	10-D12	Neasham, Hurworth & Hurworth Place	Teesdale	2030 - 2035
CROFT PS	10-D12	Neasham, Hurworth & Hurworth Place	Teesdale	2045 - 2050
STRAIT LANE CSO	10-D12	Neasham, Hurworth & Hurworth Place	Teesdale	2045 - 2050
HURWORTH PLACE SPS	10-D12	Neasham, Hurworth & Hurworth Place	Teesdale	No Improvement Required
STRESSHOLME STW	10-D12	Neasham, Hurworth & Hurworth Place	Teesdale	No Improvement Required
ALDBROUGH ST JOHN SEWAGE PUMPING	10-D13	Aldbrough St.John	Teesdale	2035 - 2040
ALDBROUGH SEWAGE TREATMENT WORKS	10-D13	Aldbrough St.John	Teesdale	No Improvement Required
MANFIELD SEWAGE DISPOSAL WORKS Network CSO INLET	10-D14	Manfield	Teesdale	2040 - 2045
MANFIELD SEWAGE DISPOSAL WORKS SSO CSO INLET	10-D14	Manfield	Teesdale	No Improvement Required
MELSONBY SEWAGE TREATMENT WORKS	10-D15	Melsonby	Teesdale	2040 - 2045
BARTON SEWAGE TREATMENT WORKS Storm Tank	10-D16	Barton	Teesdale	2040 - 2045
LONG BRIDGE CSO	10-D16	Barton	Teesdale	No Improvement Required
BARTON SEWAGE TREATMENT WORKS CSO INLET	10-D16	Barton	Teesdale	No Improvement Required
FISHBURN SEWAGE TREATMENT WORKS CSO INLET	10-D19	Fishburn	Teesdale	2030 - 2035
FISHBURN SEWAGE TREATMENT WORKS CSO INLET	10-D19	Fishburn	Teesdale	2030 - 2035
FISHBURN BRIDGE CSO	10-D19	Fishburn	Teesdale	2030 - 2035
FISHBURN TCE SSO	10-D19	Fishburn	Teesdale	No Improvement Required
TRIMDON VILLAGE SEWAGE TREATMENT WO CSO INLET	10-D20	Trimdon Village	Teesdale	2040 - 2045
LANGLEY BECK CSO	10-D21	Trimdon Grange	Teesdale	2030 - 2035
TRIMDON COLLIERY SPS	10-D21	Trimdon Grange	Teesdale	2030 - 2035
BRAFFERTON CSO - REAR OF HALL GARTH HOTEL	10-D22	Newton Aycliffe	Teesdale	2030 - 2035

Storm Overflow Site Name	Drainage Area Code	Drainage Area Name	Level 2 Strategic Planning Area	Storm Overflow Spill Frequency Reduction Scheme - Delivery Period
AYCLIFFE (STEPHENSON WAY) PS	10-D22	Newton Aycliffe	Teesdale	2030 - 2035
TRAVELLERS GREEN CSO (SE015)	10-D22	Newton Aycliffe	Teesdale	2030 - 2035
WELL BANK CSO	10-D22	Newton Aycliffe	Teesdale	2040 - 2045
AYCLIFFE STW WORKS	10-D22	Newton Aycliffe	Teesdale	2040 - 2045
REDWORTH SEWAGE PUMPING STATION	10-D22	Newton Aycliffe	Teesdale	2040 - 2045
SHILDON CSO WEST ROAD AUCKLAND	10-D22	Newton Aycliffe	Teesdale	2040 - 2045
JUBILEE ROAD CSO	10-D22	Newton Aycliffe	Teesdale	2040 - 2045
HEIGHINGTON CSO	10-D22	Newton Aycliffe	Teesdale	No Improvement Required
CSO AT SHILDON	10-D22	Newton Aycliffe	Teesdale	No Improvement Required
RUSHYFORD SEWAGE PUMPING STATION, A	10-D23	Ferryhill South	Teesdale	2045 - 2050
DEAN ROAD CSO	10-D23	Ferryhill South	Teesdale	2045 - 2050
WINDLESTONE STW	10-D23	Ferryhill South	Teesdale	2045 - 2050
FERRYHILL PS	10-D23	Ferryhill South	Teesdale	2045 - 2050
LYNDHURST ROAD COMBINED SEWER OVERF	10-D23	Ferryhill South	Teesdale	No Improvement Required
FERRYHILL NORTH SPS	10-D24	Ferryhill North	Teesdale	2035 - 2040
DURHAM ROAD CSO	10-D24	Ferryhill North	Teesdale	No Improvement Required
CHILTON LANE PS	10-D25	Chilton Lane	Teesdale	2040 - 2045
ROWLANDSON TERRACE CSO	10-D25	Chilton Lane	Teesdale	2040 - 2045
CHILTON LANE A CSO	10-D25	Chilton Lane	Teesdale	2040 - 2045
CHILTON LANE B SSO	10-D25	Chilton Lane	Teesdale	2040 - 2045
MORDON STW	10-D26	Mordon	Teesdale	2045 - 2050
BISHOP MIDDLEHAM SEWAGE WORKS	10-D27	Bishop Middleham	Teesdale	2040 - 2045
BRADBURY STW	10-D30	Bradbury	Teesdale	2035 - 2040
BISHOPTON STW	11-D03	Bishopton	Teesside	2035 - 2040
SUNDIAL PLACE CSO	11-D03	Bishopton	Teesside	2035 - 2040

Storm Overflow Site Name	Drainage Area Code	Drainage Area Name	Level 2 Strategic Planning Area	Storm Overflow Spill Frequency Reduction Scheme - Delivery Period
MIDDLETON ONE ROW CSO	11-D04	Middleton St George	Teesside	2030 - 2035
MIDDLETON AIRPORT STORM TW	11-D04	Middleton St George	Teesside	2035 - 2040
SHERATON CSO 50M SW OF STW	11-D07	Sheraton	Wear	No Improvement Required
GREAT AYTON STW	11-D09	Great Ayton	Teesside	2035 - 2040
GRANGE MILL CSO	11-D09	Great Ayton	Teesside	2035 - 2040
GRIBDALE TERRACE STW	11-D10	Gribdale Terrace	Teesside	2045 - 2050
INGLEBY GREENHOW STW	11-D11	Ingleby Greenhow	Teesside	2040 - 2045
WEST END SPS	11-D13	Stokesley	Teesside	2045 - 2050
LEVENSIDE/MANOR CLOSE CSO	11-D13	Stokesley	Teesside	2045 - 2050
STOKESLEY SPS NO 2 CSO	11-D13	Stokesley	Teesside	2045 - 2050
STOKESLEY SEWAGE TREATMENT WORKS	11-D13	Stokesley	Teesside	No Improvement Required
TAME BRIDGE PS	11-D13	Stokesley	Teesside	No Improvement Required
SOWERBY CRESCENT/NORTH RD JUNCT CSO	11-D13	Stokesley	Teesside	No Improvement Required
TANTON ROAD CSO	11-D13	Stokesley	Teesside	No Improvement Required
STOKESLEY PUMPING STATION NO 1 SSO	11-D13	Stokesley	Teesside	No Improvement Required
CARLTON IN CLEVELAND STW	11-D14	Carlton in Cleveland	Teesside	2045 - 2050
GREAT BROUGHTON & KIRBY CSO MH6	11-D16	Great Broughton	Teesside	2030 - 2035
GREAT BROUGHTON STW	11-D16	Great Broughton	Teesside	2030 - 2035
KIRKBY SEWAGE PUMPING STATION CSO	11-D16	Great Broughton	Teesside	No Improvement Required
HIGH STREET CSO	11-D16	Great Broughton	Teesside	No Improvement Required
HUTTON RUDBY SEWAGE TREATMENT WORKS	11-D20	Hutton Rudby	Teesside	2035 - 2040
HUTTON RUDBY SPS	11-D20	Hutton Rudby	Teesside	2035 - 2040
SWAINBY STW Storm Tank	11-D22	Faceby	Teesside	2045 - 2050
BRUS SEWAGE PUMPING STATION	11-D24	Hartlepool North	Teesside	2040 - 2045
CRIMDON PARK PUMPING STATION	11-D24	Hartlepool North	Teesside	2040 - 2045

Storm Overflow Site Name	Drainage Area Code	Drainage Area Name	Level 2 Strategic Planning Area	Storm Overflow Spill Frequency Reduction Scheme - Delivery Period
CSO TO REAR OF 8 OTTERINGTON CLOSE	11-D24	Hartlepool North	Teesside	2040 - 2045
KING OSWY DRIVE CSO WEST VIEW ROAD	11-D24	Hartlepool North	Teesside	2040 - 2045
LIMEKILN GILL SAMPLING PT. FOR EA18	11-D24	Hartlepool North	Teesside	No Improvement Required
KING OSWY DRIVE CSO	11-D24	Hartlepool North	Teesside	No Improvement Required
BRUS SEWAGE PUMPING STATION Soft Leas	11-D25	Thorpe Street/Headland	Teesside	2040 - 2045
THORPE STREET SPS	11-D25	Thorpe Street/Headland	Teesside	2040 - 2045
CLEVELAND ROAD C.S.O.	11-D25	Thorpe Street/Headland	Teesside	2040 - 2045
ALBION TERRACE STORM RETENTION	11-D25	Thorpe Street/Headland	Teesside	No Improvement Required
MAINSFORTH TERRACE PS	11-D27	Burn Valley	Teesside	2025 - 2030
CLIFTON LODGE CSO	11-D27	Burn Valley	Teesside	2035 - 2040
CSO AT REAR OF HOLLY HOUSE	11-D27	Burn Valley	Teesside	2035 - 2040
BRIDGE STREET PUMPING STATION	11-D27	Burn Valley	Teesside	2035 - 2040
CONISCLIFFE ROAD CSO	11-D27	Burn Valley	Teesside	No Improvement Required
GRAYTHORP STW	11-D28	Hartlepool South	Teesside	2025 - 2030
MILLBURNGATE CSO SOUTH END	11-D28	Hartlepool South	Teesside	2025 - 2030
SEATON CAREW SEWAGE TREATMENT WORKS	11-D28	Hartlepool South	Teesside	2025 - 2030
ELWICK SPS	11-D28	Hartlepool South	Teesside	2040 - 2045
ELWICK SPS	11-D28	Hartlepool South	Teesside	2040 - 2045
GLENTOWER GROVE SPS	11-D28	Hartlepool South	Teesside	No Improvement Required
DALTON PIERCY SPS	11-D28	Hartlepool South	Teesside	No Improvement Required
SOUTHERN MAIN DRAINAGE SEWER BRENDA ROAD CSO	11-D28	Hartlepool South	Teesside	No Improvement Required
BRENDA ROAD/PARK VIEW CSO	11-D28	Hartlepool South	Teesside	No Improvement Required
OWTON MANOR LANE CSO	11-D28	Hartlepool South	Teesside	No Improvement Required
THE GREEN COMBINED SEWER OVERFLOW	11-D28	Hartlepool South	Teesside	No Improvement Required

Storm Overflow Site Name	Drainage Area Code	Drainage Area Name	Level 2 Strategic Planning Area	Storm Overflow Spill Frequency Reduction Scheme - Delivery Period
WEST ROW CSO HP008	11-D29	Greatham	Teesside	2030 - 2035
GREATHAM STW Storm Tank	11-D29	Greatham	Teesside	2030 - 2035
GREATHAM STW CSO INLET	11-D29	Greatham	Teesside	2040 - 2045
BRAN SANDS TREATMENT WORKS	11-D31	South Bank Eston	Teesside	2030 - 2035
ABBAY COURT (AMPLEFORTH AVENUE) CSO	11-D31	South Bank Eston	Teesside	2040 - 2045
TEES DOCK ROAD CSO	11-D31	South Bank Eston	Teesside	2040 - 2045
PASTURE LANE CSO	11-D31	South Bank Eston	Teesside	2040 - 2045
CSO & PUMPING STN DOCK ROAD	11-D31	South Bank Eston	Teesside	2040 - 2045
QUEEN STREET ALLOTTMENTS CSO	11-D31	South Bank Eston	Teesside	2040 - 2045
CARGO FLEET STW (OUTLET B)	11-D31	South Bank Eston	Teesside	2045 - 2050
CHURCH LANE HIGH STREET CSO	11-D31	South Bank Eston	Teesside	No Improvement Required
A CSO AT SMITHS DOCK ROAD	11-D31	South Bank Eston	Teesside	No Improvement Required
SKIPPER'S LANE INDUSTRIAL ESTATE PS	11-D31	South Bank Eston	Teesside	No Improvement Required
GREYSTONE RD SSO SOUTH LACKENBY	11-D31	South Bank Eston	Teesside	No Improvement Required
HARWAL ROAD CSO (REF. L16)	11-D32	Redcar	Teesside	2025 - 2030
LAKES CSO	11-D32	Redcar	Teesside	2025 - 2030
NEW COATHAM CSO REF L73	11-D32	Redcar	Teesside	2025 - 2030
STATION ROAD CSO	11-D32	Redcar	Teesside	2025 - 2030
GRANVILLE TCE SSO	11-D32	Redcar	Teesside	2025 - 2030
MCCLEAN AVENUE CSO (REF NO L15)	11-D32	Redcar	Teesside	2040 - 2045
WARRENBY SEA OUTFALL	11-D32	Redcar	Teesside	2040 - 2045
WEST COATHAM LANE CSO	11-D32	Redcar	Teesside	No Improvement Required
MCCLEAN AVENUE CSO (REF NO L15) Eskdale Road	11-D32	Redcar	Teesside	No Improvement Required
GRINKLE ROAD CSO	11-D32	Redcar	Teesside	No Improvement Required
LOCKE PARK CSO	11-D32	Redcar	Teesside	No Improvement Required

Storm Overflow Site Name	Drainage Area Code	Drainage Area Name	Level 2 Strategic Planning Area	Storm Overflow Spill Frequency Reduction Scheme - Delivery Period
OAK ROAD CSO	11-D32	Redcar	Teesside	No Improvement Required
NEW MARSKE METHODIST CHURCH LONGBECK	11-D33	Marske	Teesside	2025 - 2030
BYDALE SCHOOL CSO	11-D33	Marske	Teesside	2025 - 2030
THE STRAY STORM RETENTION TANK	11-D33	Marske	Teesside	2025 - 2030
HOWLE BECK OVERFLOWS (MARSKE CEMETE ST GERMAINS LANE	11-D33	Marske	Teesside	2025 - 2030
DALE STREET CSO (REF.L27)	11-D33	Marske	Teesside	2025 - 2030
MARSKE SEWAGE TREATMENT WORKS	11-D33	Marske	Teesside	2025 - 2030
STRANGHOW ROAD NO2 CSO	11-D34	Saltburn, Skelton Brotton	Teesside	2030 - 2035
SALTBURN ATTENUATION TANK NO1 CARAVAN PARK	11-D34	Saltburn, Skelton Brotton	Teesside	2030 - 2035
Saltburn Bank CSO NWL name	11-D34	Saltburn, Skelton Brotton	Teesside	2030 - 2035
HOBDALE HOUSE CSO	11-D34	Saltburn, Skelton Brotton	Teesside	2035 - 2040
CSO SKELTON (SALTBURN LANE)	11-D34	Saltburn, Skelton Brotton	Teesside	2035 - 2040
LAYLAND BRIDGE PUMPING STATION	11-D34	Saltburn, Skelton Brotton	Teesside	2035 - 2040
RICHARD STREET PUMPING STATION	11-D34	Saltburn, Skelton Brotton	Teesside	2035 - 2040
COTTAGE HOSPITAL CSO	11-D34	Saltburn, Skelton Brotton	Teesside	2035 - 2040
CHARLTON VILLAGE 1 SSO	11-D34	Saltburn, Skelton Brotton	Teesside	No Improvement Required
MARGROVE PARK CSO THE CARRS TILERY LANE	11-D34	Saltburn, Skelton Brotton	Teesside	No Improvement Required
LAYLAND BRIDGE CSO	11-D34	Saltburn, Skelton Brotton	Teesside	No Improvement Required
BROTTON MILLHOLME DRIVE	11-D34	Saltburn, Skelton Brotton	Teesside	No Improvement Required
SALTBURN ATTENUATION TANK NO2 MARINE PARADE	11-D34	Saltburn, Skelton Brotton	Teesside	No Improvement Required
DOWNE STREET SPS CSO	11-D35	Loftus	Teesside	2035 - 2040
LIVERTON MINES SSO	11-D35	Loftus	Teesside	2035 - 2040
STATION HOTEL SPS	11-D35	Loftus	Teesside	2035 - 2040
MILL LANE CSO	11-D35	Loftus	Teesside	2035 - 2040

Storm Overflow Site Name	Drainage Area Code	Drainage Area Name	Level 2 Strategic Planning Area	Storm Overflow Spill Frequency Reduction Scheme - Delivery Period
SKINNINGROVE SEWAGE PUMPING STATION 1	11-D35	Loftus	Teesside	2035 - 2040
KILTON MILL CSO	11-D35	Loftus	Teesside	2035 - 2040
ZETLAND ROW CSO	11-D35	Loftus	Teesside	No Improvement Required
SKINNINGROVE SEWAGE PUMPING STATION 2	11-D35	Loftus	Teesside	No Improvement Required
TUDOR CROFT COTTAGE CSO L017	11-D36	Guisborough	Teesside	2025 - 2030
PARK LANE CSO	11-D36	Guisborough	Teesside	2025 - 2030
GUISBOROUGH STW	11-D36	Guisborough	Teesside	2030 - 2035
BLANKNEY CLOSE CSO	11-D36	Guisborough	Teesside	2035 - 2040
ATHERSTONE DRIVE CSO (L022)	11-D36	Guisborough	Teesside	2035 - 2040
FERNIE ROAD SSO	11-D36	Guisborough	Teesside	2035 - 2040
GUISBOROUGH STW OVERFLOW	11-D36	Guisborough	Teesside	No Improvement Required
ST LEONARDS ROAD SSO	11-D36	Guisborough	Teesside	No Improvement Required
MOORSHOLM SEWAGE TREATMENT WORKS	11-D37	Moorsholm	Teesside	2045 - 2050
PRIORY ROAD CSO	11-D42	Tees Valley	Teesside	2045 - 2050
OLD RIVER TEES PUMPING STATION	11-D42	Tees Valley	Teesside	2045 - 2050
STAINSBY ROAD CSO	11-D42	Tees Valley	Teesside	No Improvement Required
KELL GATE SSO	11-D42	Tees Valley	Teesside	No Improvement Required
ACKLAM STREET OUTFALL	11-D44	Middlesbrough North	Teesside	2030 - 2035
NEWPORT ROAD CSO	11-D44	Middlesbrough North	Teesside	2030 - 2035
SNOWDON ROAD PS	11-D44	Middlesbrough North	Teesside	2040 - 2045
VULCAN STREET OUTFALL	11-D44	Middlesbrough North	Teesside	No Improvement Required
DEEPDALE AVENUE NO2 CSO (M007)	11-D45	Middlesbrough South	Teesside	No Improvement Required
RAVENS CROFT AVE CSO	11-D45	Middlesbrough South	Teesside	No Improvement Required
PRISSICK SSO	11-D46	Middlesbrough East	Teesside	2045 - 2050
CSO 1 MARTON AVENUE	11-D46	Middlesbrough East	Teesside	2045 - 2050

Storm Overflow Site Name	Drainage Area Code	Drainage Area Name	Level 2 Strategic Planning Area	Storm Overflow Spill Frequency Reduction Scheme - Delivery Period
VERONICA STREET CSO	11-D46	Middlesbrough East	Teesside	2045 - 2050
GROVE ROAD CSO M009	11-D46	Middlesbrough East	Teesside	2045 - 2050
JAMES STREET SSO	11-D46	Middlesbrough East	Teesside	2045 - 2050
LEVEN ROAD CSO	11-D46	Middlesbrough East	Teesside	2045 - 2050
THORNTON STREET PS	11-D46	Middlesbrough East	Teesside	2045 - 2050
CSO IN TOLLESBY LANE	11-D46	Middlesbrough East	Teesside	No Improvement Required
CSO IN GUNNERGATE LANE	11-D46	Middlesbrough East	Teesside	No Improvement Required
CSO 1 MARTON AVENUE	11-D46	Middlesbrough East	Teesside	No Improvement Required
OAKFIELD ROAD CSO	11-D46	Middlesbrough East	Teesside	No Improvement Required
DORMER WAY PS	11-D46	Middlesbrough East	Teesside	No Improvement Required
TOLLESBY MANOR SPS & CSO	11-D46	Middlesbrough East	Teesside	No Improvement Required
NUNTHORPE NO 1 SPS	11-D47	Nunthorpe	Teesside	2035 - 2040
THE MEADOWS CSO (SE 022)	11-D48	Sedgefield	Teesside	2040 - 2045
STOCKTON ROAD CSO (SE 024)	11-D48	Sedgefield	Teesside	2040 - 2045
EAST END CSO (SE 026)	11-D48	Sedgefield	Teesside	2040 - 2045
SEDFIELD SEWAGE TREATMENT WORKS	11-D48	Sedgefield	Teesside	2040 - 2045
BEACON AVENUE SPS	11-D48	Sedgefield	Teesside	No Improvement Required
WHITE HOUSE ROAD 1+2 CSO	11-D49	North Billingham	Teesside	2035 - 2040
BILLINGHAM STW CSO INLET	11-D49	North Billingham	Teesside	2035 - 2040
BILLINGHAM STW CSO INLET High level outfall 1 to Greatham Creek	11-D49	North Billingham	Teesside	2035 - 2040
BILLINGHAM STW Storm Tank	11-D49	North Billingham	Teesside	2035 - 2040
COWPEN BEWLEY SPS	11-D49	North Billingham	Teesside	2035 - 2040
WHITE HOUSE ROAD 1+2 CSO	11-D49	North Billingham	Teesside	No Improvement Required
BILLINGHAM STW CSO INLET High level outfall 2 to Cowbridge Beck	11-D49	North Billingham	Teesside	No Improvement Required

Storm Overflow Site Name	Drainage Area Code	Drainage Area Name	Level 2 Strategic Planning Area	Storm Overflow Spill Frequency Reduction Scheme - Delivery Period
STATION ROAD STORM SEWAGE OVERFLOW	11-D51	South Billingham	Teesside	2045 - 2050
TEESDALE AVENUE CSO	11-D51	South Billingham	Teesside	2045 - 2050
NEW ROAD CSO	11-D51	South Billingham	Teesside	2045 - 2050
QUEENSPORT CLOSE CSO	11-D52	Stockton East	Teesside	2025 - 2030
TILERY STORM SEWAGE PUMPING STATION	11-D52	Stockton East	Teesside	2025 - 2030
NORTH TEES SEWAGE PUMPING STATION Stockton east CSO	11-D52	Stockton East	Teesside	2030 - 2035
HILLS SEWAGE PUMPING STATION	11-D52	Stockton East	Teesside	2030 - 2035
PORTRACK SEWAGE TREATMENT WORKS CSO INLET	11-D52	Stockton East	Teesside	2030 - 2035
PORTRACK SEWAGE TREATMENT WORKS Storm Tank	11-D52	Stockton East	Teesside	2030 - 2035
NEWPORT SEWAGE PUMPING STATION	11-D52	Stockton East	Teesside	2040 - 2045
NORTON SEWAGE PUMPING STATION	11-D52	Stockton East	Teesside	2040 - 2045
CALF FALLOW LANE SPS	11-D52	Stockton East	Teesside	No Improvement Required
WESTFIELD COURT CSO	11-D53	Stockton West	Teesside	No Improvement Required
LEALHOME GROVE CSO	11-D53	Stockton West	Teesside	No Improvement Required
KILBURN ROAD CSO	11-D53	Stockton West	Teesside	No Improvement Required
GREEN'S LANE CSO	11-D53	Stockton West	Teesside	No Improvement Required
DARLINGTON LANE SSO	11-D53	Stockton West	Teesside	No Improvement Required
WOODBOROUGH LANE CSO	11-D53	Stockton West	Teesside	No Improvement Required
GRAYS ROAD CSO	11-D54	Eastbourne	Teesside	2025 - 2030
LONDONDERRY ROAD/GREEN LANE CSO	11-D54	Eastbourne	Teesside	2025 - 2030
BISHOPTON ROAD CSO	11-D54	Eastbourne	Teesside	2030 - 2035
EASTBOURNE SOUTH CSO	11-D54	Eastbourne	Teesside	2030 - 2035
LUSTRUM HIGH LEVEL CSO	11-D54	Eastbourne	Teesside	2030 - 2035
OXBRIDGE LANE CSO	11-D54	Eastbourne	Teesside	2030 - 2035

Storm Overflow Site Name	Drainage Area Code	Drainage Area Name	Level 2 Strategic Planning Area	Storm Overflow Spill Frequency Reduction Scheme - Delivery Period
EASTBOURNE EAST & WEST CSO	11-D54	Eastbourne	Teesside	2030 - 2035
CSO TO REAR OF 62 GRANGE AVE	11-D54	Eastbourne	Teesside	No Improvement Required
GRANGFIELD ROAD SSO	11-D54	Eastbourne	Teesside	No Improvement Required
GRAYS ROAD CSO	11-D54	Eastbourne	Teesside	No Improvement Required
BROWNS BRIDGE CSO	11-D54	Eastbourne	Teesside	No Improvement Required
TOWER STREET CSO M2	11-D55	Stockton Centre	Teesside	2035 - 2040
BISHOP STREET NORTH SSO M2	11-D55	Stockton Centre	Teesside	2035 - 2040
BISHOP STREET NORTH SSO M3	11-D55	Stockton Centre	Teesside	2035 - 2040
TOWER STREET CSO M2	11-D55	Stockton Centre	Teesside	No Improvement Required
BISHOP STREET NORTH SSO M4	11-D55	Stockton Centre	Teesside	No Improvement Required
CSO AND SPS AT MIDDLESBROUGH ROAD	11-D55	Stockton Centre	Teesside	No Improvement Required
BOATHOUSE LANE PUMPING STATION	11-D56	Stockton South	Teesside	2035 - 2040
QUARRY PLANTATION (ABOVE CLIFTON GARDENS)	11-D57	Eaglescliffe	Teesside	2025 - 2030
DARLINGTON CSO	11-D57	Eaglescliffe	Teesside	2025 - 2030
EGGLESCLIFFE BANK CSO	11-D57	Eaglescliffe	Teesside	2025 - 2030
TEESSIDE HIGH SCHOOL PS	11-D57	Eaglescliffe	Teesside	2025 - 2030
TEESBANK AVENUE CSO	11-D57	Eaglescliffe	Teesside	2025 - 2030
SPRING WAY CSO ST021	11-D57	Eaglescliffe	Teesside	2025 - 2030
SEYMOUR CRESCENT CSO	11-D57	Eaglescliffe	Teesside	2040 - 2045
PRESTON LANE CSO	11-D57	Eaglescliffe	Teesside	No Improvement Required
ABATTOIR ST CSO	11-D57	Eaglescliffe	Teesside	No Improvement Required
BOWESFIELD LANE CSO	11-D57	Eaglescliffe	Teesside	No Improvement Required
YARM BRIDGE CSO	11-D57	Eaglescliffe	Teesside	No Improvement Required
YARM ROAD / MUIRFIELD ROAD CSO	11-D57	Eaglescliffe	Teesside	No Improvement Required

Storm Overflow Site Name	Drainage Area Code	Drainage Area Name	Level 2 Strategic Planning Area	Storm Overflow Spill Frequency Reduction Scheme - Delivery Period
SEWAGE PUMPING STATION AT SITE OF OLD YARM STW	11-D58	Yarm	Teesside	2030 - 2035
CLOCKWOOD SEWAGE PUMPING STATION	11-D58	Yarm	Teesside	2030 - 2035
WORSALL ROAD PUMPING STATION	11-D58	Yarm	Teesside	2040 - 2045
CLOCKWOOD SEWAGE PUMPING STATION	11-D58	Yarm	Teesside	No Improvement Required
WEST STREET P STN SSO	11-D58	Yarm	Teesside	No Improvement Required
STATION STREET CSO	11-D59	Thornaby North	Teesside	2025 - 2030
CSO AT GREEN LANE	11-D59	Thornaby North	Teesside	2030 - 2035
SUN STREET STORM SEWAGE OVERFLOW	11-D59	Thornaby North	Teesside	2030 - 2035
SUN STREET STORM SEWAGE OVERFLOW	11-D59	Thornaby North	Teesside	2030 - 2035
A66 RIDER SEWER CSO	11-D59	Thornaby North	Teesside	2045 - 2050
CORNFIELD ROAD PUMPING STATION	11-D59	Thornaby North	Teesside	No Improvement Required
SEAMER PS	11-D60	Thornaby South & Ingleby Barwick	Teesside	2035 - 2040
CASTLETON WALK CSO	11-D60	Thornaby South & Ingleby Barwick	Teesside	2035 - 2040
HILTON PS	11-D60	Thornaby South & Ingleby Barwick	Teesside	No Improvement Required
ACKLAM ROAD CSO	11-D60	Thornaby South & Ingleby Barwick	Teesside	No Improvement Required
TEDDER AVENUE SSO	11-D60	Thornaby South & Ingleby Barwick	Teesside	No Improvement Required
ALLENSWAY CSO	11-D60	Thornaby South & Ingleby Barwick	Teesside	No Improvement Required
THORPE THEWLES SPS	11-D61	Whitton & Thorpe Thewles	Teesside	2025 - 2030
BISHOPTON MILL PS	11-D61	Whitton & Thorpe Thewles	Teesside	2025 - 2030
CARLTON PUMPING STATION	11-D61	Whitton & Thorpe Thewles	Teesside	2025 - 2030
STILLINGTON OLD WORKS CSO ST004	11-D61	Whitton & Thorpe Thewles	Teesside	2025 - 2030
CARLTON & REDMARSHALL STW	11-D61	Whitton & Thorpe Thewles	Teesside	2025 - 2030

Storm Overflow Site Name	Drainage Area Code	Drainage Area Name	Level 2 Strategic Planning Area	Storm Overflow Spill Frequency Reduction Scheme - Delivery Period
SOUTH STREET CSO ST003	11-D61	Whitton & Thorpe Thewles	Teesside	No Improvement Required
KIRK STREET CSO	11-D61	Whitton & Thorpe Thewles	Teesside	No Improvement Required
CSO AT MILL TERRACE	11-D61	Whitton & Thorpe Thewles	Teesside	No Improvement Required
LONG NEWTON SEWAGE TREATMENT WORKS	11-D63	Longnewton	Teesside	2030 - 2035
LONGNEWTON CSO STO07	11-D63	Longnewton	Teesside	2030 - 2035
CSO AT CRATHORNE PUMPING STATION	11-D64	Kirklevington	Teesside	2040 - 2045
KIRKLEVINGTON SEWAGE TREATMENT WORK	11-D64	Kirklevington	Teesside	2040 - 2045
AISLABY QUAY SPS	11-D65	Aislaby Village	Teesside	No Improvement Required
FURNESS PS OUTFALL	11-D67	High Clarence	Teesside	2035 - 2040
PORT CLARENCE WEST PS OUTFALL	11-D68	Port Clarence	Teesside	2035 - 2040
PORT CLARENCE EAST PUMPING STATION	11-D68	Port Clarence	Teesside	No Improvement Required

AMP8 WINEP SCHEMES

Unique ID	Action Name	Primary Driver Code	Benefitting WFD Waterbody	Waterbody ID
10NW100001a	Moorsholm STW	EnvAct_IMP1	Kilton Beck from Source to Middle Gill Beck	GB103025071920
08NW100194a	Morpeth STW	EnvAct_IMP1	Wansbeck from Font to Bothal Burn	GB103022077061
08NW100205a	RIVER TEES CATCHMENT IMPROVEMENT (STRESSHOLME STW)	EnvAct_IMP1	Tees from Skerne to Tidal Limit	GB103025072595
08NW100217a	33 DOCK ROAD CSO	EnvAct_IMP3	TWEED	GB510202110000
08NW100218a	Storage Only 4 AYCLIFFE AVENUE CSO	EnvAct_IMP4	Don from Source to Tidal Limit	GB103023075690
08NW100217b	BERWICK NO 4 SEWAGE PUMPING STATION	EnvAct_IMP3	TWEED	GB510202110000
08NW100217c	BERWICK STW	EnvAct_IMP3	TWEED	GB510202110000
08NW100217d	BRANDYWELL CSO	EnvAct_IMP3	Tweed water body	
08NW100217e	BYDALE SCHOOL CSO	EnvAct_IMP3	Tees Coastal	GB650301500005
08NW100217f	CAR PARK CSO	EnvAct_IMP3	TWEED	GB510202110000
08NW100217g	DALE STREET CSO (REF.L27)	EnvAct_IMP3	Tees Coastal	GB650301500005
08NW100217h	DOCK ROAD CSO (BT440)	EnvAct_IMP3	TWEED	GB510202110000
08NW100217i	GRANVILLE TCE SSO	EnvAct_IMP3	Tees Coastal	GB650301500005
08NW100217j	HARWAL ROAD CSO (REF. L16	EnvAct_IMP3	Tees Estuary (S Bank)	GB103025072320
08NW100217k	HOWLE BECK OVERFLOWS (MARSKE CEMETE ST GERMAINS LANE)	EnvAct_IMP3	Tees Coastal	GB650301500005
08NW100217l	LAKES CSO	EnvAct_IMP3	Tees Coastal	GB650301500005
08NW100217m	MAINSFORTH TERRACE PS	EnvAct_IMP3	Tees Coastal	GB650301500005
08NW100217n	MARSKE SEWAGE TREATMENT WORKS	EnvAct_IMP3	Tees Coastal	GB650301500005
08NW100217o	MILLBURNGATE CSO SOUTH END	EnvAct_IMP3		
08NW100217p	MOUNT ROAD CSO BT003	EnvAct_IMP3	TWEED	GB510202110000
08NW100217q	NEW COATHAM CSO REF L73	EnvAct_IMP3	Tees Coastal	GB650301500005
08NW100217r	NEW MARSKE METHODIST CHURCH LONGBECK	EnvAct_IMP3	Tees Coastal	GB650301500005
08NW100217s	PALACE STREET NORTH CSO 1	EnvAct_IMP3	TWEED	GB510202110000

Unique ID	Action Name	Primary Driver Code	Benefitting WFD Waterbody	Waterbody ID
08NW100217t	PALACE STREET NORTH CSO 2	EnvAct_IMP3	TWEED	GB510202110000
08NW100217u	QUAY WALL SPS SANDGATE CSO	EnvAct_IMP3	TWEED	GB510202110000
08NW100217v	SEATON CAREW SEWAGE TREATMENT WORKS	EnvAct_IMP3	Tees Coastal	GB650301500005
08NW100217w	SHOREGATE CSO	EnvAct_IMP3	TWEED	GB510202110000
08NW100217x	SPITTAL QUAY CSO (BT7)	EnvAct_IMP3	TWEED	GB510202110000
08NW100218b	50 WOODSIDE GARDENS CSO	EnvAct_IMP4	Twizell Burn from Source to Cong Burn	GB103024077590
08NW100218c	66 ROSS LEA CSO	EnvAct_IMP4	Herrington Burn from Source to Lumley Park Burn	GB103024077630
08NW100218d	ASH MEADOWS CSO CHESTER LE STREET	EnvAct_IMP4	Wear DS of Lumley Park Burn to Tidal Limit	GB103024077624
08NW100218e	BANK TOP CSO	EnvAct_IMP4		
08NW100218f	BARKERS HAUGH CSO NO. 10 Orchard Drive	EnvAct_IMP4	Wear from Croxdale Beck to Lumley Park Burn	GB103024077621
08NW100218g	BARKERS HAUGH STW	EnvAct_IMP4	Wear from Croxdale Beck to Lumley Park Burn	GB103024077621
08NW100218h	BELMONT STW	EnvAct_IMP4	Wear from Croxdale Beck to Lumley Park Burn	GB103024077621
08NW100218i	BEVERLEY GARDENS CSO	EnvAct_IMP4	Wear from Croxdale Beck to Lumley Park Burn	GB103024077621
08NW100218j	BISHOPTON MILL PS	EnvAct_IMP4	Billingham Beck from Bishopton Bck to Brierle	GB103025072360
08NW100218k	BLADESIDE CSO	EnvAct_IMP4	Beechburn Beck (Trib of Wear)	GB103024077390
08NW100218l	BLUEHOUSE GILL CSO	EnvAct_IMP4		
08NW100218m	BROOKE AVENUE (NO20) STY049 CSO	EnvAct_IMP4	Don from Source to Tidal Limit	GB103023075690
08NW100218n	BURNHOPE P.S. CSO & CER	EnvAct_IMP4	Cong Burn from Source to Twizell Burn	GB103024077560
08NW100218o	BURNISTON DRIVE PS	EnvAct_IMP4	Wear from Gaunless to Browney	GB103024077464
08NW100218p	BURNOPFIELD CSO	EnvAct_IMP4	Derwent from Burnhope Burn to River Tyne	GB103023074790
08NW100218q	BURTON BECK CSO	EnvAct_IMP4	Valley Burn from Source to Wear	GB103024077350
08NW100218r	BUSTY BANK CSO	EnvAct_IMP4	Derwent from Burnhope Burn to River Tyne	GB103023074790
08NW100218s	CARLTON & REDMARSHALL STW	EnvAct_IMP4	Billingham Beck from Bishopton Bck to Brierle	GB103025072360

Unique ID	Action Name	Primary Driver Code	Benefitting WFD Waterbody	Waterbody ID
08NW100218t	CARLTON PUMPING STATION	EnvAct_IMP4	Billingham Beck from Bishopton Bck to Brierle	GB103025072360
08NW100218u	CASTLE TERRACE 1 CSO	EnvAct_IMP4	TWEED	GB510202110000
08NW100218v	CATTLE MARKET B SSO	EnvAct_IMP4	Gaunless from Hummer Beck to Wear	GB103024072730
08NW100218w	CHARE BANK CSO	EnvAct_IMP4	Derwent from Burnhope Burn to River Tyne	GB103023074790
08NW100218x	CHESTER LE STREET STW STORM TANK	EnvAct_IMP4	Wear DS of Lumley Park Burn to Tidal Limit	GB103024077624
08NW100218y	CHURCH STREET CSO	EnvAct_IMP4	Wooler Water from Harthope Burn to Till	GB102021072930
08NW100218z	CLEASEWELL HILL SPS	EnvAct_IMP4	Wansbeck from Bothal Burn to North Sea	GB103022077062
08NW100218aa	COACH ROAD EST CSO DONWELL PRIMARY SCHOOL	EnvAct_IMP4	Don from Source to Tidal Limit	GB103023075690
08NW100218ab	CONE LANE (CHESTER NO 4) CSO	EnvAct_IMP4	Cong Burn from Twizell Burn to Wear	GB103024077600
08NW100218ac	COW PLANTATION CSO	EnvAct_IMP4	Valley Burn from Source to Wear	GB103024077350
08NW100218ad	CSO ADJACENT 40 HOLLYHILL GARDENS	EnvAct_IMP4	Twizell Burn from Source to Cong Burn	GB103024077590
08NW100218ae	CSO AT BLAKEWELL ROAD	EnvAct_IMP4	TWEED	GB510202110000
08NW100218af	CSO MANOR COURT	EnvAct_IMP4	Smallhope Burn from Source to Browney, Stocke	GB103024077330
08NW100218ag	CSO WV80 DISUSED STW HUNWICK	EnvAct_IMP4	Wear from Gaunless to Browney	GB103024077464
08NW100218ah	DARLINGTON CSO	EnvAct_IMP4	Lustrum Beck Catchment (trib of Tees)	GB103025072550
08NW100218ai	DELLWOOD PUMPED STORAGE TANK CSO	EnvAct_IMP4	Gaunless from Hummer Beck to Wear	GB103024072730
08NW100218aj	EAST FORD ROAD PS	EnvAct_IMP4	Wansbeck from Bothal Burn to North Sea	GB103022077062
08NW100218ak	EBCHESTER SPS	EnvAct_IMP4	Derwent from Burnhope Burn to River Tyne	GB103023074790
08NW100218al	EDEN WALK CSO	EnvAct_IMP4	Don from Source to Tidal Limit	GB103023075690
08NW100218am	EGGLESCLIFFE BANK CSO	EnvAct_IMP4	Tees from Skerne to Tidal Limit	GB103025072595
08NW100218an	ELVET SYPHON CSO	EnvAct_IMP4	Wear from Croxdale Beck to Lumley Park Burn	GB103024077621
08NW100218ao	ELWIN PLACE CSO	EnvAct_IMP4	Cong Burn from Twizell Burn to Wear	GB103024077600
08NW100218ap	ESCOMB SPS	EnvAct_IMP4	Wear from Beechburn Beck to Gaunless	GB103024077463
08NW100218aq	ETHERLEY LANE CSO	EnvAct_IMP4	Wear from Beechburn Beck to Gaunless	GB103024077463

Unique ID	Action Name	Primary Driver Code	Benefitting WFD Waterbody	Waterbody ID
08NW100218ar	FELTON RECREATION GROUND CSO	EnvAct_IMP4	Coquet from Forest Burn to Tidal Limit	GB103022076693
08NW100218as	FELTON STW CSO INLET	EnvAct_IMP4	Coquet from Forest Burn to Tidal Limit	GB103022076693
08NW100218at	FELTON STW CSO Storm Tank	EnvAct_IMP4	Coquet from Forest Burn to Tidal Limit	GB103022076693
08NW100218au	FINCHALE VIEW	EnvAct_IMP4	Wear from Croxdale Beck to Lumley Park Burn	GB103024077621
08NW100218av	FRANKLAND LANE CSO	EnvAct_IMP4	Wear from Croxdale Beck to Lumley Park Burn	GB103024077621
08NW100218aw	FRONT STREET CSO	EnvAct_IMP4	Twizell Burn from Source to Cong Burn	GB103024077590
08NW100218ax	GLAXO WEST CSO	EnvAct_IMP4	Wansbeck from Bothal Burn to North Sea	GB103022077062
08NW100218ay	GRANGE PARK CSO (WK016)	EnvAct_IMP4		
08NW100218az	GRAYS ROAD CSO	EnvAct_IMP4	Lustrum Beck Catchment (trib of Tees)	GB103025072550
08NW100218ba	GRAYTHORP STW	EnvAct_IMP4	TEES	GB510302509900
08NW100218bb	HAMSTERLEY COLLIERY PS	EnvAct_IMP4	Derwent from Burnhope Burn to River Tyne	GB103023074790
08NW100218bc	HAMSTERLEY MILL PUMPING STATION	EnvAct_IMP4	Pont Burn Catchment (trib of Derwent)	GB103023074780
08NW100218bd	HIGH CARR ROAD CSO	EnvAct_IMP4	Wear from Croxdale Beck to Lumley Park Burn	GB103024077621
08NW100218be	HIGH SPEN PUMPING STATION	EnvAct_IMP4	Blaydon Burn	GB103023074791
08NW100218bf	HOLYHILL GARDENS EAST CSO	EnvAct_IMP4	Twizell Burn from Source to Cong Burn	GB103024077590
08NW100218bg	HOPGARTH GARDENS CSO	EnvAct_IMP4	Cong Burn from Twizell Burn to Wear	GB103024077600
08NW100218bh	HUSTLEDOWN ROAD CSO	EnvAct_IMP4	Twizell Burn from Source to Cong Burn	GB103024077590
08NW100218bi	HUSTLEDOWN STW	EnvAct_IMP4	Twizell Burn from Source to Cong Burn	GB103024077590
08NW100218bj	KIMBERLEY GARDENS CSO (DER 82)	EnvAct_IMP4	Twizell Burn from Source to Cong Burn	GB103024077590
08NW100218bk	LAUREL AVENUE CSO	EnvAct_IMP4	Wear from Croxdale Beck to Lumley Park Burn	GB103024077621
08NW100218bl	LOCKHAUGH STW	EnvAct_IMP4	Derwent from Burnhope Burn to River Tyne	GB103023074790
08NW100218bm	LONDONDERRY ROAD/GREEN LANE CSO	EnvAct_IMP4	Lustrum Beck Catchment (trib of Tees)	GB103025072550
08NW100218bn	LOW WILLINGTON PARK CSO	EnvAct_IMP4	Wear from Gaunless to Browney	GB103024077464
08NW100218bo	LYNWOOD HOUSE CSO DER44	EnvAct_IMP4	Smallhope Burn from Source to Browney, Stocke	GB103024077330

Unique ID	Action Name	Primary Driver Code	Benefiting WFD Waterbody	Waterbody ID
08NW100218bp	MAIN STREET CSO	EnvAct_IMP4	Coquet from Forest Burn to Tidal Limit	GB103022076693
08NW100218bq	MANOR ROAD CSO GLENDALE AVENUE	EnvAct_IMP4	Don from Source to Tidal Limit	GB103023075690
08NW100218br	MAYFIELD CSO	EnvAct_IMP4	Valley Burn from Source to Wear	GB103024077350
08NW100218bs	MILLBURNGATE CSO	EnvAct_IMP4	Wear from Croxdale Beck to Lumley Park Burn	GB103024077621
08NW100218bt	NEASHAM ROAD CSO (Y5)	EnvAct_IMP4	Skerne from Demons Beck to Tees	GB103025072596
08NW100218bu	NEW HALL FARM CSO	EnvAct_IMP4	Coquet from Forest Burn to Tidal Limit	GB103022076693
08NW100218bv	NEW ROAD CSO	EnvAct_IMP4	Don from Source to Tidal Limit	GB103023075690
08NW100218bw	NIGHTINGALE PLACE CSO	EnvAct_IMP4	Twizell Burn from Source to Cong Burn	GB103024077590
08NW100218bx	NORTH BLYTH PUMPING STATION	EnvAct_IMP4	BLYTH (N)	GB510302203200
08NW100218by	PARK LANE CSO	EnvAct_IMP4	Skelton Beck Catch (Saltburn) trib of North Sea	GB103025071970
08NW100218bz	PARK ROAD CSO	EnvAct_IMP4	Wear from Croxdale Beck to Lumley Park Burn	GB103024077621
08NW100218ca	PEASES WEST CSO	EnvAct_IMP4	Beechburn Beck (Trib of Wear)	GB103024077390
08NW100218cb	PELAW BANK CSO CH57	EnvAct_IMP4	Cong Burn from Twizell Burn to Wear	GB103024077600
08NW100218cc	PELAW WOOD SEWER, NO 1 BATHS BRIDGE	EnvAct_IMP4	Wear from Croxdale Beck to Lumley Park Burn	GB103024077621
08NW100218cd	PELTON FELL ROAD 3 CSO CH14	EnvAct_IMP4	Cong Burn from Twizell Burn to Wear	GB103024077600
08NW100218ce	PELTON FELL ROAD CSO	EnvAct_IMP4	Cong Burn from Twizell Burn to Wear	GB103024077600
08NW100218cf	PITHOUSE LANE CSO (WEST RAINTON 5)	EnvAct_IMP4	Wear from Croxdale Beck to Lumley Park Burn	GB103024077621
08NW100218cg	PLAWSWORTH CSO MH1	EnvAct_IMP4	Blackdene Burn to confluence with Wear	GB103024077622
08NW100218ch	PLAWSWORTH GATE CSO	EnvAct_IMP4	Blackdene Burn to confluence with Wear	GB103024077622
08NW100218ci	QUARRY PLANTATION (ABOVE CLIFTON GARDENS)	EnvAct_IMP4	Tees from Skerne to Tidal Limit	GB103025072595
08NW100218cj	QUEENS GARDENS CSO	EnvAct_IMP4		
08NW100218ck	QUEENSPORT CLOSE CSO	EnvAct_IMP4	Lustrum Beck Catchment (trib of Tees)	GB103025072550
08NW100218cl	RAILWAY STREET	EnvAct_IMP4	TWEED	GB510202110000

Unique ID	Action Name	Primary Driver Code	Benefiting WFD Waterbody	Waterbody ID
08NW100218cm	RIVERSIDE CSO	EnvAct_IMP4	Wear from Middlehope Burn to Houselop Beck	GB103024077461
08NW100218cn	SALTERS LANE CSO	EnvAct_IMP4	Ouse Burn from Source to Tyne	GB103023075780
08NW100218co	SANDS SYPHON SSO	EnvAct_IMP4	Wear from Croxdale Beck to Lumley Park Burn	GB103024077621
08NW100218cp	SHIELDS ROAD CSO	EnvAct_IMP4	Wear DS of Lumley Park Burn to Tidal Limit	GB103024077624
08NW100218cq	SHINCLIFFE (A177) CSO	EnvAct_IMP4	Wear from Croxdale Beck to Lumley Park Burn	GB103024077621
08NW100218cr	SHINEY ROW FOOTBRIDGE CSO	EnvAct_IMP4	Herrington Burn from Source to Lumley Park Burn	GB103024077630
08NW100218cs	SLEEKBURN EAST CSO	EnvAct_IMP4	BLYTH (N)	GB510302203200
08NW100218ct	SOUTH ROAD NO 18 CSO	EnvAct_IMP4	Wooler Water from Harthope Burn to Till	GB102021072930
08NW100218cu	SOUTH SHIELDS INTERCEPTOR BS/104	EnvAct_IMP4	Don from Source to Tidal Limit	GB103023075690
08NW100218cv	SOUTHFIELDS CSO	EnvAct_IMP4	Cong Burn from Twizell Burn to Wear	GB103024077600
08NW100218cw	SPRING WAY CSO ST021	EnvAct_IMP4	Lustrum Beck Catchment (trib of Tees)	GB103025072550
08NW100218cx	SPRINGWELL PARK CSO	EnvAct_IMP4	Don from Source to Tidal Limit	GB103023075690
08NW100218cy	SSO AT WEST END	EnvAct_IMP4	TWEED	GB510202110000
08NW100218cz	STATION ROAD CSO G020	EnvAct_IMP4	Derwent from Burnhope Burn to River Tyne	GB103023074790
08NW100218da	STATION STREET CSO	EnvAct_IMP4	Tees from Skerne to Tidal Limit	GB103025072595
08NW100218db	STILLINGTON OLD WORKS CSO ST004	EnvAct_IMP4	Billingham Beck from Bishopton Bck to Brierle	GB103025072360
08NW100218dc	SUNNYBROW SEWAGE PUMPING STATION	EnvAct_IMP4	Wear from Gaunless to Browney	GB103024077464
08NW100218dd	TEESBANK AVENUE CSO	EnvAct_IMP4	Tees from Skerne to Tidal Limit	GB103025072595
08NW100218de	TEESSIDE HIGH SCHOOL PS	EnvAct_IMP4	Tees from Skerne to Tidal Limit	GB103025072595
08NW100218df	THE HOLLOWES CSO WV49	EnvAct_IMP4	Beechburn Beck (Trib of Wear)	GB103024077390
08NW100218dg	THE HOLLOWES CSO WV50	EnvAct_IMP4	Beechburn Beck (Trib of Wear)	GB103024077390
08NW100218dh	THE MIDDLES CSO	EnvAct_IMP4	Twizell Burn from Source to Cong Burn	GB103024077590
08NW100218di	THORPE THEWLES SPS	EnvAct_IMP4	Billingham Beck from Bishopton Bck to Brierle	GB103025072360

Unique ID	Action Name	Primary Driver Code	Benefitting WFD Waterbody	Waterbody ID
08NW100218dj	TILERY FARM STRAGE TANK CSO	EnvAct_IMP4	Crimdon Beck from Source to Sea	GB103025075910
08NW100218dk	TILERY STORM SEWAGE PUMPING STATION	EnvAct_IMP4	Lustrum Beck Catchment (trib of Tees)	GB103025072550
08NW100218dl	TUDHOE MILL SEWAGE TREATMENT WORKS CSO INLET	EnvAct_IMP4	Wear from Gaunless to Browney	GB103024077464
08NW100218dm	TUDHOE MILL SEWAGE TREATMENT WORKS CSO INLET	EnvAct_IMP4	Wear from Gaunless to Browney	GB103024077464
08NW100218dn	TUDOR CROFT COTTAGE CSO L017	EnvAct_IMP4	Skelton Beck Catch (Saltburn) trib of North Sea	GB103025071970
08NW100218do	TYNESIDE CSO (NO B5/301) NEWLAND DRIVE	EnvAct_IMP4	Don from Source to Tidal Limit	GB103023075690
08NW100218dp	ULSWATER CRESCENT CSO	EnvAct_IMP4	Beechburn Beck (Trib of Wear)	GB103024077390
08NW100218dq	WASHINGTON CSO DON GARDENS - NWL name	EnvAct_IMP4	Don from Source to Tidal Limit	GB103023075690
08NW100218dr	WEAR CHARE CSO	EnvAct_IMP4	Wear from Beechburn Beck to Gaunless	GB103024077463
08NW100218ds	WEST BOLDON CSO (NO 4)	EnvAct_IMP4	Don from Source to Tidal Limit	GB103023075690
08NW100218dt	WEST OF HEDWORTH LANE CSO	EnvAct_IMP4	Don from Source to Tidal Limit	GB103023075690
08NW100218du	WEST RAINTON CSO DU085 STW MH21	EnvAct_IMP4	Wear from Croxdale Beck to Lumley Park Burn	GB103024077621
08NW100218dv	WEST RAINTON CSO DU085 STW MH21	EnvAct_IMP4	Wear from Croxdale Beck to Lumley Park Burn	GB103024077621
08NW100218dw	WEST RAINTON STW LEAMSIDE	EnvAct_IMP4	Wear from Croxdale Beck to Lumley Park Burn	GB103024077621
08NW100218dx	WEST ROAD CSO	EnvAct_IMP4	Beechburn Beck (Trib of Wear)	GB103024077390
08NW100218dy	WESTBOURNE DRIVE CSO	EnvAct_IMP4	Herrington Burn from Source to Lumley Park Burn	GB103024077630
08NW100218dz	WHISKEY JACKS PUMPING STATION	EnvAct_IMP4	Derwent from Burnhope Burn to River Tyne	GB103023074790
08NW100218ea	WITTON-LE-WEAR PS LOW LANE	EnvAct_IMP4	Wear from Houselop Beck to Beechburn Beck	GB103024077462
08NW100218eb	WOOLER STW	EnvAct_IMP4	Wooler Water from Harthope Burn to Till	GB102021072930
08NW100218ec	YARM ROAD CSO (Y3)	EnvAct_IMP4	Skerne from Demons Beck to Tees	GB103025072596
08NW100255a	Lockhaugh STW Phosphorus	EnvAct_IMP1	Derwent from Burnhope Burn to River Tyne	GB103023074790
08NW100236a	Ouseburn catchment restoration	25YEP_IMP	Ouse Burn from Source to Tyne	GB103023075780
08NW104230a	Stressholme	HD_IMP_NN	Tees from Skerne to Tidal Limit	GB103025072595

Unique ID	Action Name	Primary Driver Code	Benefiting WFD Waterbody	Waterbody ID
08NW104231a	Aycliffe	HD_IMP_NN	Skerne from Demons Beck to Tees	GB103025072596
08NW104232a	Windlestone	HD_IMP_NN	Rushyford Beck from Source to Woodham Burn	GB103025072450
08NW104233a	Barnard Castle	HD_IMP_NN	Tees from Percy Beck to River Greta	GB103025072512
08NW104234a	Stokesley	HD_IMP_NN	Broughton Beck from Source to River Leven	GB103025071870
08NW104235a	Sedgefield	HD_IMP_NN	Billingham Beck from Source to Bishopton Beck	GB103025072410
08NW104236a	Great Ayton	HD_IMP_NN	Leven from Source to Tame	GB103025071890
08NW104237a	Trimdon Village	HD_IMP_NN	Skerne from Source to Carrs	GB103025076070
08NW104238a	Fishburn	HD_IMP_NN	Skerne from Source to Carrs	GB103025076070
08NW104239a	Chilton Lane	HD_IMP_NN	Carrs from Source to Skerne	GB103025072520
08NW104240a	Carlton and Redmarshall	HD_IMP_NN	Billingham Beck from Bishopton Bck to Brierle	GB103025072360
08NW104241a	Hutton Rudby	HD_IMP_NN	Leven from Tame to River Tees	GB103025071880
08NW104242a	Billingham	HD_IMP_NN	Cowbridge Beck from Source to North Burn	GB103025072380
08NW104243a	Seaton Carew	HD_IMP_NN	Tees Coastal	GB650301500005
08NW104244a	Marske	HD_IMP_NN	Tees Coastal	GB650301500005
08NW100250a	Bran Sands Long sea outfall	HD_IMP_NN	Teesmouth and Cleveland Coast SPA UK9006061^	
08NW100186a	WOOLER WATER CATCHMENT IMPROVEMENT (Wooler STW)	HD_IMP	River Tweed SAC UK0012691^	
08NW100186b	WOOLER WATER CATCHMENT IMPROVEMENT (Wooler WTW)	HD_IMP	River Tweed SAC UK0012691^	
08NW104994a	Greatham Wetland	HD_IMP	Teesmouth and Cleveland Coast SPA UK9006061^	
08NW100136a	Willington STW	U_IMP1	Wear from Gaunless to Browney	GB103024077464